

EE-3

EE-3

CONVENTIONAL SIGNS

Property Line	— — — — —
Existing Right of Way	— — — — —
Limited Access Line	— — — — —
Right of Way Line	— — — — —
Temporary Right of Way	— — — — —
Center Line	— — — — —
Work Agreement Line	— — — — —
Fence Line	— — — — —
Guard Rail (Existing)	— — — — —
Guard Rail (Proposed)	— — — — —
Railroad	— — — — —
Power Poles	— — — — —
Telephone Poles	— — — — —
Power & Telephone Poles	— — — — —
Light Poles	— — — — —
Trees (Existing)	— — — — —
Water Line	— — — — —
Gas Line	— — — — —
Telephone Conduit	— — — — —
Sewer (Existing)	— — — — —
Oil Line	— — — — —
Electrical Tower	— — — — —
Fire Hydrant	— — — — —
Manhole (Sewer)	— — — — —
Manhole (Telephone)	— — — — —
Catch Basin or Inlet	— — — — —
Underground Elect. Conduit	— — — — —
Original Twp. Lot Line	— — — — —
Subdivision Line	— — — — —
Sublot Line	— — — — —

STATE OF OHIO
DEPARTMENT OF HIGHWAYS
CUY-71-17.83
CUY-176-12.76
CUYAHOGA COUNTY
CITY OF CLEVELAND

LIMITED ACCESS

This improvement is especially designed for through traffic, and has been declared a limited access highway by action of the Director of Highways in accordance with the provisions of Section 5511.02, Revised Code of Ohio.

I-71-5(33)244
US-1463(2)

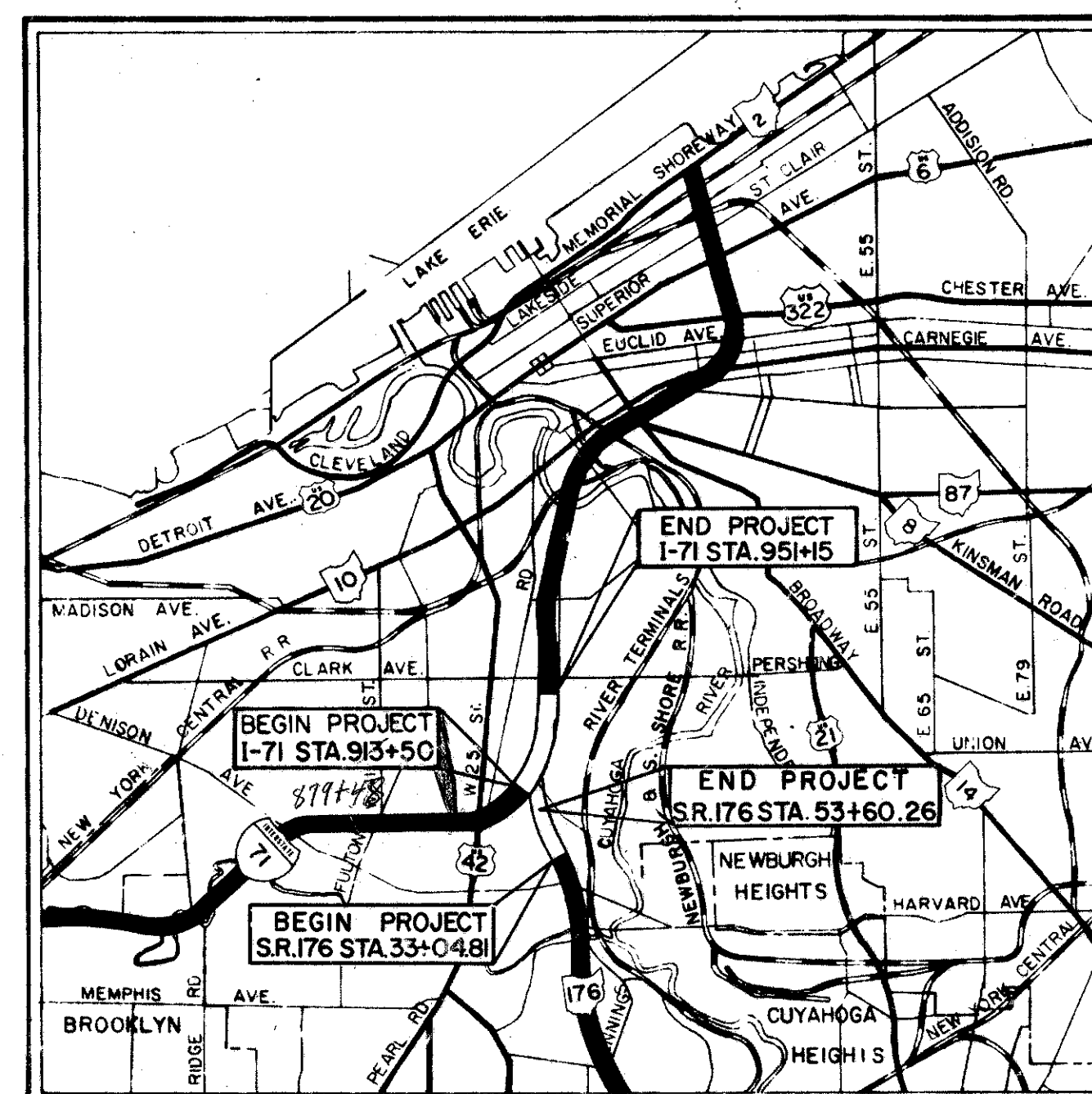
The standard specifications of the State of Ohio, Department of Highways, including changes and supplemental specifications listed in the proposal shall govern this improvement.

FED. RD. DIVISION	STATE	PROJECT
2	OHIO	I-71-5(33) 244 US-1463(2)

612
646

CUYAHOGA COUNTY
CUY-71-17.83
CUY-176-12.76

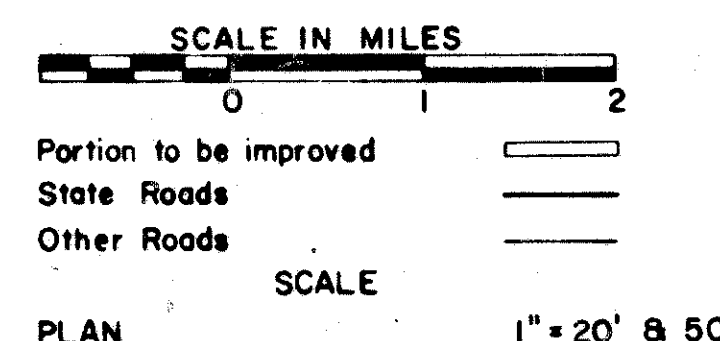
1
35



DELIVERY POINT
NYC R.R.

LOCATION MAP

AVERAGE HAUL 1/2 MILE



PREPARED AND RECOMMENDED BY
HOWARD NEEDLES TAMMEN & BERGENDOFF
CONSULTING ENGINEERS
KANSAS CITY CLEVELAND NEW YORK

H. G. SOURS
ASSOCIATE
COLUMBUS

FILE NO.	CUYAHOGA COUNTY
DATE OF LETTING	_____, 196__
CONTRACT NO.	_____

SUMMARY OF ADDITIONAL RIGHT OF WAY REQUIRED

[illegible][illegible]

FENCE LEGEND

- (E) End Post
- (C) Corner Post
- (L) Line Post

HOWARD, NEEDLES, TAMMEN & BERGENDOFF
CONSULTING ENGINEERS
KANSAS CITY CLEVELAND NEW YORK

MADE R.P.R. DATE 9-17-64 TRACED _____ DATE _____
CHECKED _____ DATE _____ SCALE _____

ESTIMATED QUANTITIES - FENCE

ESTIMATED QUANTITIES - FENCE																						
Project No.	R/W Sheet No.																		Total Quantity	Unit	Item	Description
	13	14	15	16	21	22	23	24	25	26	27	28	29	30	31	32	33	34				
CUY - 176-12.76	1595	2480	1980	1045															7,100	Lin.Ft.	I-26	5 ft. Chain Link Fence
	1																		1	each	I-26	*Chain Link Fence Gate
																90	340		430	Lin.Ft.	I-26	8 ft. Chain Link Fence
CUY - 71-17.83				675	130	645	365	540	2590	1535	425	621	330	532	341	680	401	143	9,953	Lin.Ft.	I-26	5 ft. Chain Link Fence
												1			1	1	1		4	each	I-26	*Chain Link Fence Gate

Notes:

*All chain link fence gates are 14' swing-type.

For Fence Abutment Connection Detail see Standard Construction Drawing F-3.

Areas followed by the letter "A" are in acres; all other areas are in square feet.

Residual areas that are landlocked are followed by the letter (L).

P.G.S.	Parcel 3001 M-T Added	7-19-68
NAME	REVISION	DATE

SUMMARY OF ADDITIONAL RIGHT OF WAY REQUIRED

FED. RD. DIVISION	STATE	PROJECT
2	OHIO	

CUYAHOGA COUNTY
CUY- 71 -17.83
CUY- 176-12.76

614
646

3
35

PARCEL NO.	OWNER	DEED RECORD BOOK	PAGE	DEED AREA	TO BE ACQ'D. LAND	BLDGS.	RESIDUE LEFT	RIGHT	SHEET NO.	REMARKS
30438-T	Jones and Laughlin Steel Corporation				7.6Ac.	No			4 & 5	Jennings Rd. Defour Plans
3043WL	Jones and Laughlin Steel Corporation	5450	439	8,27A	7.11A.	No	0.46A.	16,22-24	70 A.	within Jennings Rd.
3043A-WL				134.82A	10.99A.	No	119.36A.	16,25,26	4.47 A.	within Jennings
3043T					4,751	No		16,25		Rd.
3043A-T					1,41A.	No		26		
3043 Aerial					3,392	No		25,26		Construction of Buildings
3043 U					190A.	No		16,25,26		within this area is
3043 S					0.63A.	No		15		Restricted
3043A-S					0.39	No		35-A		
3044WD	Clarence C. Buchwald	9036	674	1939	1099	Yes	840		22	Partial Taking
3044WA									22	
3045WD	Domingo Rivera and Luz Maria Rivera	1120	363	1546	1546	Yes			22	Total Taking
3046WD	John T. Mihalik and Catherine Mihalik	5853	151	2235	2235	Yes			22	Total Taking
3047WD	Maurice Kronick and Clara Kronick	9739	235	2217	2217	Yes			22	Total Taking
3049WD	Carl Buecheler and Maria Buecheler	4029	110	4000	1000	Yes	3000		22	Partial Taking
3049WA									22	
3050WL	Katherine Kuhfeld	9975	682	4000	3000	Yes	1000		22	Total Taking
3050EL					1000					
3051WL	Genevieve F. Francis P. Rericha	10607	609	2614	2614	Yes			22	Total Taking
3052WL	Irma Rock, et.al.	7605	14	3589	3589	Yes			22	Total Taking
3053WL	Marianne Rock	10374	277	3228	3228	Yes			22	Total Taking
3054WL	Jack E. Wachuta and Barbara J. Wachuta	8481	650	1840	1840	Yes			23	Total Taking
3055WL	Katerina Trneny	7893	494	4780	4731	Yes	49		23	Total Taking
3055EL					49					
3056WL	George Paszkewycz and Anna Paszkewycz	7456	225	4375	3857	Yes	518		23	Total Taking
3056EL					518					
3057WL	Kenneth Brooks and Elizabeth B. Brooks	9910	15	4591	3658	Yes	933		23	Total Taking
3057EL					933					
3058WL	Paul Brooks and Ruth Brooks	8244	723	8008	8008	Yes			23	Total Taking

PARCEL NO.	OWNER	DEED RECORD BOOK	PAGE	DEED AREA	TO BE ACQ'D. LAND	BLDGS.	RESIDUE LEFT	RIGHT	SHEET NO.	REMARKS
3059WL	Marian Nedved	7644	359	4673	4673	Yes			23	Total Taking
3060WL	William Chamryk and Sophie Chamryk	5437	35	5020	5020	Yes			23	Total Taking
3061WL	John Kubiszak and Julia Kubiszak	5822	526	4375	4375	Yes			23	Total Taking
3062WL	Anthony Jucha and Anastasia Jucha	5674	670	5000	5000	Yes			23	Total Taking
3063WL	Susan Avon	8885	150	5000	5000	Yes			23	Total Taking
3064WL	Joseph N. Peshe	6403	610	5000	5000	Yes			23	Area of 3064A-WL included
3064A-WL					245				23	
3065WL	Phillip P. Logan and Katharine Logan	7094	682	5000	5000	Yes			23	Area of 3065A-WL included
3065A-WL					1033				23	
3066WL	Cecelia Polivka	8851	245	4955	4955	Yes			23	Area of 3066A-WL included
3066A-WL					1457				23	
3067WL	Board of Trustees of Cuyahoga County Hospital	9043	392	26 A.	186,228	Yes	21,72A.		25	Partial Taking
3067T					3843				25	
3067A-T					5147				25,27	
3067A-SA										To repair damages to silos and equipment during construction
3068WL	Carmella Yusi and Charles Yusi	8404	18	3791	3791	Yes			27	Total Taking
3069WL	Katazyna Mazur	8436	679	3483	3483	Yes			27	Total Taking
3070WL	Jeanette Wishinski	6235	313	3483	3483	Yes			27	Total Taking
3070EL		91-6891	22							SOLD BY STATE
3071WL	Adolph E. Tucky	6461	589	6107	6107	Yes			27	Total Taking
3072WL	Anna Wengrin	7452	578	8118	8118	Yes			27	Total Taking
3073WL	Mike J. Gerda and Anna J. Gerda	5048	517	7915	7915	Yes			27	Total Taking
3074WL	Gladys L. Pawl	5144	719	8375	8375	Yes			27	Total Taking
3075WL	A. M. Prociak	9762	388	9230	9230	Yes			27	Total Taking
3076WL	Paul Glatzhofer and Dorothy Glatzhofer	4756	374	6567	6567	Yes			27	Total Taking
3077WL	Charles W. Chupil and Helen E. Chupil	6077	547	2745	2745	Yes			27	Total Taking
3078WL	Charles W. Chupil and Helen E. Chupil	8668	39	2970	2970	Yes			27	Total Taking

Note:
Areas followed by the letter "A" are in acres; all others areas are in square feet.
Residual areas that are landlocked are followed by the letter (L).

HOWARD, NEEDLES, TAMMEN & BERGENDOFF
CONSULTING ENGINEERS
KANSAS CITY CLEVELAND NEW YORK

MADE RPB DATE 9-17-64 TRACED _____ DATE _____
CHECKED _____ DATE _____ SCALE _____

W.T.	ADDED PCL. 3070 EL & REMARKS	5-7-92
HRT	Added Parcel 3067A-SA	2-18-75
HRT	ADDED PCLS 3050EL, 3055EL, 3056EL & 3057EL	7-27-72
C.J.V.	REX AREA PARCEL 3043A-S	2-16-66
NAME	REVISION	DATE

SUMMARY OF ADDITIONAL RIGHT OF WAY REQUIRED

FED. RD. DIVISION	STATE	PROJECT
2	OHIO	

CUYAHOGA COUNTY
CUY- 71 -17.83
CUY- 176 -12.76

615
646

4
35

PARCEL NO.	OWNER	DEED RECORD		DEED AREA	TO BE ACQ'D.		RESIDUE		SHEET NO.	REMARKS
		BOOK	PAGE		LAND	BLDGS.	LEFT	RIGHT		
3079WL	Adeline Martin, et.al.	10986	311	2970	2970	Yes			27	Total Taking
3080WL	Adeline Martin, et.al.	10986	311	6461	6461	No			27	Total Taking
3081WL	Carl G. Rubino and Mary D. Rubino	8461	275	2970	2970	Yes			27	Total Taking
3082WL	Carl G. Rubino and Mary D. Rubino	8461	275	3137	3137	No			27	Total Taking
3083WL	Ellsworth P. Holler and Martha C. Holler	5885	583	7862	7862	Yes			28	Total Taking
3084WL	Julius Czajka and Michalina Czajka	6433	445	8010	8010	Yes			28	Total Taking
3085WL	James Ropar and Catherine Ropar	4807	528	8158	4693	Yes	3465		28	Partial Taking
3085T					420				28	
3086WL	Ella R. Davis, et.al.	10932	399	8306	4526	Yes	3780		28	Partial Taking
3087WL	Chester P. David and Margaret David	9437	602	8454	4674	Yes	3780		28	Partial Taking
3088WL	Theodore Galaida	10666	5	8603	4823	Yes	3780		28	Partial Taking
3089WL	Zoltan G. Duchon and Julia Duchon	9938	658	6300	2520	Yes	3780		28	Partial Taking
3090WL	Outdoor Investment Company	6602	30	2964	2964	No			28	Total Taking
3091WL	James Lipin and Ann Lipin	7226	639	10324	6544	Yes	3780		28	Partial Taking
3093WL	Michael Merva, et.al. (B.P.R. Participation)	9069	480	2625	2625	Yes		830	28	Total Taking
3094WL	Eugene B. Fortney and Delores Fortney	10605	491	2252	2252	Yes			28	Total Taking
3095WL	Mary J. Culkar	8469	704	3932	3932	Yes			28	Total Taking
3096WL	Roy W. Ecoff and Lillian B. Ecoff	6611	180	4785	4785	Yes			28	Total Taking
3099WL	Anna Kanchuk	7082	320	5259	5259	Yes			28	Total Taking
3100WL	Fedor Seneczko and Maria Seneczko	10617	305	5536	5536	Yes			28	Total Taking
3101WL	Walter Peznar and Stella Peznar	6228	65	5813	5813	Yes			28	Total Taking
3102WL	Henry A. Hessel and Gertrude E. Hessel	5417	412	6091	6091	Yes			28	Total Taking
3103WL	Lemuel Phillips and Mary Phillips	10302	146	6368	6368	Yes			28	Total Taking
3104WL	John Nahrebecki	7479	739	6580	6580	Yes			28	Total Taking
3105WL	P. Hyde and R. Hyde	8248	195	6020	6020	Yes			28	Total Taking

PARCEL NO.	OWNER	DEED RECORD		DEED AREA	TO BE ACQ'D.		RESIDUE		SHEET NO.	REMARKS
		BOOK	PAGE		LAND	BLDGS.	LEFT	RIGHT		
3106WL	Walter T. Fedrowiz and Wanda P. Fedrowiz	8818	235	5356	5356	Yes			29	Total Taking
3107WL	Anna H. Stempinski	9491	79	5926	5926	Yes			29	Total Taking
3108WL	George Joseph Sessin	10135	102	4125	4125	Yes			29	Total Taking
3109WL	Richard L. Farris	9457	696	2732	2732	Yes			29	Total Taking
3110WL	Genevieve Davalosky	10641	80	2795	2795	Yes			29	Total Taking
3111WL	Anna Dabool	9742	226	2615	2615	Yes			29	Total Taking
3112WL	Michael Struk and Olga Struk	8440	605	2090	2090	Yes			29	Total Taking
3113WL	Mary Koefsky	8894	187	2418	2418	Yes			29	Total Taking
3114WL	Kostantina Stamatis	5245	421	1385	1385	Yes			29	Total Taking
3115WL	Edward Harants, et.al.	9768	627	5766	5766	Yes			29	Total Taking
3116WD	Margaret Hay	9927	200	3146	596	Yes	2550		22	Partial Taking
3116WA									22	
3116A-WD	George W. Haberbosch, et.al.	575	208	294	8	No	286		22	COMBINED WITH PARCEL 3116 WD
3117WD	Alexander Szilvas	11139	357	2702	626	Yes	2076		22	Partial Taking
3117WA									22	
3118WD	Joseph Lesky and Maria Lesky	10901	561	2918	756	Yes	2162		22	Partial Taking
3118WA									22	
3119WD	Delmar R. Wilburn and Joan F. Wilburn	10309	583	2525	868	Yes	1657		22	Partial Taking
3119WA									22	
3120WD	Martin S. Wald	10347	663	2222	1030	Yes	1192		22	Partial Taking
3120WA									22	
3125U	James E. and Inez M. Jackson	7276	253	3236	3236	Yes			22,23	Total Taking
3126U	Maude A. Kallenbrunnen	8874	3	3500	3500	Yes			22	Total Taking
3200WD	Outdoor Investment Company	7025	633	4620	4620	No			14	Total Taking
3200A-WD	Betty D. Weltman	10166	107	4380	4380	No			14	Total Taking
3200B-WD	Anna M. Richards	4108	157	7185	5523	Yes		1662	14	Partial Taking
3200C-LA	Mary Slabe	10306	147	7594	0	No			14	Limited Access Only
3200D-WD	Louise W. Fischer	2133	560	3218	3218	No			14	Total Taking
3200E-WD	The Merryman Club	6269	184	11,766	75	No		11691	14	Partial Taking
3201WD	City of Cleveland B.P.R. Participation	2889	35	27,424	18,410 (14,932)	No		5717 (6775)	13	Partial Taking
3202WL	Frances S. Konarski	2498	307	7609	7609	Yes			13	Total Taking
3201EL	City of Cleveland				3297				13	

Note:
Areas followed by the letter "A" are in acres; all other areas are in square feet.
Residual areas that are landlocked are followed by the letter (L).

HOWARD, NEEDLES, TAMMEN & BERGENDOFF
CONSULTING ENGINEERS
KANSAS CITY CLEVELAND NEW YORK

MADE RRP DATE 9-17-64 TRACED _____ DATE _____
CHECKED _____ DATE _____ SCALE _____

H.R.T.	Rev. Area Pcl. 3201WD & added Pcl. 3201EL	4-25-85
A.M.	Pcl. 3201 WD B.P.R. Partic. area added	7-6-66
A.M.	Pcl. 3093WL B.P.R. Partic. area added.	3-22-66
K.J.S.	COMBINED PARCEL 3116-A-WD WITH PARCEL 3116WD	8-24-65
	3085 T	1-18-65
NAME	REVISION	DATE

SUMMARY OF ADDITIONAL RIGHT OF WAY REQUIRED

FED. RD. DIVISION	STATE	PROJECT	
2	OHIO		

CUYAHOGA COUNTY
CUY- 71 -17.83
CUY -176 -12.76

616
646

5
35

PARCEL NO.	OWNER	DEED RECORD BOOK	PAGE	DEED AREA	TO BE ACQ'D. LAND	BLDGS.	RESIDUE LEFT	RIGHT	SHEET NO.	REMARKS
3203WL	Frances A. Kilroy	7810	388	8979	8979	No			13	Total Taking
3204WL	John J. Lincheck and Helen B. Lincheck	8052	422	6000	6000	Yes			13	Total Taking
3205WL	Walter Gasior and Mary Gasior	8062	643	6000	6000	Yes			13	Total Taking
3206WL	Steve Styranko	8065	325	6523	6523	Yes			13	Total Taking
3207WL	Sofia Zima	6047	503	6000	6000	Yes			13	Total Taking
3208WL	John Zurowski and Bertha Zurowski	6845	320	8400	8400	Yes			13	Total Taking
		3087	11							
3210WL	Celia S. Jakubowski	8650	564	4200	4200	Yes			13	Total Taking
3211WL	Anna Kudlacz	5676	165	4200	4200	Yes			13	Total Taking
3212WL	Andrew Opszondek and Balvina Opszondek	2874	8	4200	4200	No			13	Total Taking
3213WL	Andrew Opszondek and Balvina Opszondek	2874	8	4200	4200	Yes			13	Total Taking
3214WL	John L. Chmura	8645	286	5400	5400	Yes			13	Total Taking
3215WL	Victoria Drabot	7678	708	5400	5400	Yes			13	Total Taking
3216WL	Alojzy Woloszynek and Jessie Woloszynek	9479	428	4858	4858	Yes			13	Total Taking
3217WL	Mabel Montoro	3946	558	3200	3200	Yes			13	Total Taking
3218WL	Edward J. Kinder and Eleanor M. Kinder	10398	243	3200	3200	Yes			13	Total Taking
3219WL	Frank W. Haymond and Wanda A. Haymond	5408	408	3200	3200	Yes			13	Total Taking
3220WL	John Ross and Thelma Ross	5840	597	6964	6964	Yes			13	Total Taking
3221WL	Frank N. Colnar and Elsie Colnar	9091	460	5460	5460	Yes			13	Total Taking
3222WL	Cyril Zurowski and Mary Zurowski	3407	97	5460	5460	Yes			13	Total Taking
3223WL	Stella Vargo	9996	628	12706	12706	Yes			13	Total Taking
3224WL	Irene Shuman	10904	175	4810	4810	Yes			13	Total Taking
3225WL	Mary Gasior	7225	352	5405	5405	Yes			13	Total Taking
3226WL	Mary Gasior	7225	352	6345	6345	Yes			13	Total Taking

PARCEL NO.	OWNER	DEED RECORD BOOK	PAGE	DEED AREA	TO BE ACQ'D. LAND	BLDGS.	RESIDUE LEFT	RIGHT	SHEET NO.	REMARKS
3227WL	Walter Wodzis and Anna Wodzis	7078	676	4237	4237	Yes			13	Total Taking
		7853	496							
3228WL	Thomas L. French and Virginia M. French	10156	65	4800	4800	Yes			13	Total Taking
3229WL	Ronald J. Tucky and Joanne M. Tucky	10381	131	4800	4800	Yes			13	Total Taking
3230WL	Edward T. Politowicz and Herminet Politowicz	10606	9	4800	4800	Yes			13	Total Taking
3231WL	Henry Safas	6834	305	4800	4800	Yes			13	Total Taking
3232WL	Peter Blicharz and Josephine Blicharz	5246	145	4800	4800	Yes			13	Total Taking
3233WL	William B. Kohl	9767	130	9893	9893	Yes			13	Total Taking
3234WL	Josephine Bednarski	8214	138	6498	6498	Yes			13	Total Taking
3235WL	Mary Gasior	7214	187	6498	6498	Yes			13	Total Taking
3236WL	Louis J. Chmura and Pauline A. Chmura	6656	658	6498	6498	Yes			13	Total Taking
3237WL	Harry R. Carlson Jr. and Florence Carlson	8687	615	6498	6498	Yes			13	Total Taking
3238WL	Jozef Wojnarowski and Mary Wojnarowski	2632	229	6498	6498	Yes			13	Total Taking
3239WL	Joseph Latevola and Maria S. Latevola	9062	226	4800	4800	Yes			13	Total Taking
3240WL	Frank P. Wojnarowski and Ruth A. Wojnarowski	8605	365	4800	4800	Yes			13	Total Taking
3241WL	Julia Rozhon, et.al.	9440	92	4800	4800	Yes			13	Total Taking
3242WL	Anna Kobak, et.al.	8899	388	5093	5093	Yes			13	Total Taking
3243WL	Celia Kulaga and Theodore J. Kulaga	10913	701	5460	5460	Yes			13	Total Taking
3244WL	Charles Jiesiolowski and Catherine Jiesiolowski	3086	136	6566	6566	Yes			13	Total Taking
3245WL	Peter S. Susyne and Mildred J. Susyne	8886	222	6572	6572	Yes			13	Total Taking
3246WL	Michal Kuczer	2409	25	6560	6560	Yes			13	Total Taking
3247WL	Charles J. Maier	9797	286	5600	5600	No			14	Total Taking

Note:
Areas followed by the letter "A" are in acres, all other areas are in square feet.
Residual areas that are landlocked are followed by the letter (L).

HOWARD, NEEDLES, TAMMEN & BERGENDOFF
CONSULTING ENGINEERS
KANSAS CITY CLEVELAND NEW YORK

MADE	R.P.R.	DATE	9-17-64	TRACED		DATE	
CHECKED		DATE		SCALE			

NAME	REVISION	DATE

SUMMARY OF ADDITIONAL RIGHT OF WAY REQUIRED

FED. RD. DIVISION	STATE	PROJECT
2	OHIO	

CUYAHOGA COUNTY
CUY- 71 - 17.83
CUY- 176 - 12.76

617
646

6
35

PARCEL NO.	OWNER	DEED RECORD		DEED AREA	TO BE ACQ'D.		RESIDUE		SHEET NO.	REMARKS
		BOOK	PAGE		LAND	BLDGS.	LEFT	RIGHT		
3249WD	Julia Rozhon, et.al.	9440	92	5148	1247	Yes		3901	14	Partial Taking
3249WA									14	
3250WL	Eleanor Hronec and Julia M. Rozhon, trustees for Raymond Kapusta	9441	670	5148	4602	Yes		546	14	Partial Taking
3252WD	Jan Tretiak and Zofia Tretiak	10384	63 & 65	4882	82	No		4800	14	Partial Taking
3253WD	Jos. Czarnecki and Mary Czarnecki	6447	277	4884	1729	Yes		3155	14	Partial Taking
3253WA									14	
3254WL	Richard S. Farren, et.al.	9758	154	4886	4886	Yes			14	Total Taking
3255WL	Vukosav Ercevic and Vera Ercevic	7666	532	4889	4889	Yes			14	Total Taking
3256WL	Don Petruzzi and Anna Petruzzi	4825	440	2481	2481	Yes			14	Total Taking
3257WL	Joseph Wojnarowski and Mary Wojnarowski	4936	487	2481	2481	Yes			14	Total Taking
3259WL	John Sidloski, et.al.	10379	449	5460	800	No		4660	14	Partial Taking
3260WL	Frank P. Golaszewski and Anna Golaszewski	9421	156	5460	5460	Yes			14	Total Taking
	(B.P.R. Participation)				(2960)			(2500)		
3261WL	Frank Stachura and Stanislaw Stachura	3042	570	5460	5460	Yes			14	Total Taking
3262WL	Tillie Kuczek and S. Stopa	7878	332	4680	4680	Yes			14	Total Taking
3263WL	Curul Chmura and Julia Chmura	1816	606	4560	4560	Yes			14	Total Taking
3264WL	Tillie Kuczek	4752	574	4560	4560	Yes			14	Total Taking
3266WL	Frank M. Yurich Jr. and Elinore Yurich	6410	337	39,575	26,695	Yes		12,880 (L)	14	Partial Taking
3266WA		7246	504						14	
		6410	336							
		6410	339							
		6422	203							
3271WL	Outdoor Investment Company	6807	49	8069	8069	No			14	Total Taking
3272WL	Rudolph A. Verhosek and Rose L. Verhosek	9437	52	4600	4600	Yes			14	Total Taking
		10688	449							
3273WL	Mary Janes Gibbs and Virginia Wengatz	7065	109	5175	5175	Yes			14	Total Taking
3274WL	Andrew Kalembo and Joan Kalembo	10158	143	6325	6325	Yes			14	Total Taking
3275WL	Frank Dindia	6671	383	12,445	12,445	No			14	Total Taking
		6671	394							combined with 3276WL & 3277WL
		6671	392							

PARCEL NO.	OWNER	DEED RECORD		DEED AREA	TO BE ACQ'D.		RESIDUE		SHEET NO.	REMARKS
		BOOK	PAGE		LAND	BLDGS.	LEFT	RIGHT		
3278WL	Lewis E. Noble and Joan M. Noble	8870	326	5320	5320	Yes			14	Total Taking
3279WL	Anna Budzik	6700	137	5180	5180	Yes			14	Total Taking
3280WL	Bazyli Semenchuk and Efrosina Semenchuk	7686	601	5180	5180	Yes			14	Total Taking
3281WL	John Zajac and Mary Zajac	8242	272	5180	5180	Yes			14	Total Taking
3282WL	Edward Mitchell, et.al.	10928	273	10,360	10,360	Yes			14	Total Taking
3284WL	Charles Allison Jr. and Carolyn M. Allison (B.P.R. Participation on U.S. 1463(i))	9938	516	5180	5180	Yes		(4625)	14	Total Taking
								(555)		
3285WL	Louis J. Andreasik and Helen D. Andreasik (B.P.R. Participation)	6897	310	5180	5180	Yes		(3700)	14	Total Taking
								(1480)		
3286WL	Salvatore Tacchite (B.P.R. Participation)	8431	46	5180	5180	Yes			14	Total Taking
								(2868)		
3287WL	Stephen R. Noga and Dorothy A. Noga (B.P.R. Participation)	7624	126	5600	5600	Yes		(2180)	14	Total Taking
								(3420)		
3288WL	Mary Rys (B.P.R. Participation)	7068	410	5600	5600	Yes		(1800)	14	Total Taking
								(3800)		
3289WL	Stanley Cielec and Cecilia Cielec (B.P.R. Participation)	5282	215	5600	5600	Yes		(1820)	14	Total Taking
								(4280)		
3290WL	Richard S. Cielec and Fern M. Cielec (B.P.R. Participation)	8619	552	5600	5600	Yes		(800)	14	Total Taking
								(4800)		
3291WL	John Gerrick Jr. and Phyllis E. Gerrick (B.P.R. Participation)	7626	27	5600	5600	Yes		(240)	14	Total Taking
								(5360)		
3292WL	John Kalembo and Helen Kalembo (B.P.R. Participation)	8844	397	5656	5656	Yes		(5656)	14	Total Taking
3293WL	Catherine Truchotta (B.P.R. Participation)	10186	485	4823	4823	No		(4823)	14	Total Taking
3294WL	Frank Dindia (B.P.R. Participation)	6671	391	9489	9489	No		(9489)	14	Total Taking
		6671	389							
3300WL	Cosmo Plastics Company	6677	308	48,365	766	No		47,599	30	Partial Taking
3300U		7270	478		1877	No			26,30	
3302WL	Victoria Pahana	6217	186	5040	1260	Yes	3780		31	Partial Taking
3302WA									31	
3303WL	Feliks Bizga and Katarzyna Bizga	5888	312	5040	5040	Yes			31	Total Taking
3304WL	Girard O. Davis	6658	737	12,600	12,600	Yes			31	Total Taking
3305WL	Anna Wiedemann	9714	29	5040	5040	Yes			31	Total Taking
3306WL	Frank J. Czajkowski and Stella Czajowski	8618	103	5040	5040	Yes			31	Total Taking
3307WL	Louis Piskorik	8289	518	5040	5040	Yes			31	Total Taking
3308WL	Joseph Knark, et.al.	10674	365	5670	5670	Yes			31	Total Taking

Note:

Areas followed by the letter "A" are in acres, all other areas are in square feet.
Residual areas that are landlocked are followed by the letter (L).

A.M.	Pcl 3260 WD B.P.R. limits added	7-6-66
A.M.	Pcl's 3284 WL to 3294 WL - B.P.R. Partic. Areas added	3-22-66
R.T.S.	Rev. Deed Areas & Residue Par. 3300	June 1 1965
NAME	REVISION	DATE

HOWARD, NEEDLES, TAMMEN & BERGENDOFF
CONSULTING ENGINEERS
KANSAS CITY CLEVELAND NEW YORK
MADE R.P.R. DATE 9-17-64 TRACED _____ DATE _____
CHECKED _____ DATE _____ SCALE _____

FEB 11 1965

SUMMARY OF ADDITIONAL R/W REQUIRED

SUMMARY OF ADDITIONAL RIGHT OF WAY REQUIRED

FED. RD. DIVISION	STATE	PROJECT	
2	OHIO		

CUYAHOGA COUNTY
CUY- 71 -17.83
CUY- 176-12.76

618
646

7
35

PARCEL NO.	OWNER	DEED RECORD BOOK	PAGE	DEED AREA	TO BE ACQ'D. LAND	BLDG.	RESIDUE LEFT	RIGHT	SHEET NO.	REMARKS
3309WL	Helen Rutkowski	6052	484	4725	4725	Yes			31	Total Taking
3310WL	Stephan Posakiwsky and K. Posakiwsky	10123	106	4725	4725	Yes			31	Total Taking
3311WL	James Grivas and Kaliop Grivas	5860	705	6300	6300	Yes			31	Total Taking
3312WL	Otto E. Russ	10632	643	8820	8820	Yes			31	Total Taking
3314WL	Pawel Haroch and Marie Haroch	9411	601	4479	4479	Yes			31	Total Taking
3315WL	Mary Drotar	5020	48	4400	4400	Yes			30	Total Taking
3316WL	Dmytro Maczalaba, et.al.	7454	228	5600	5600	Yes			30	Total Taking
3317WL	Regina A. Wienczek	9457	667	5600	5600	Yes			30	Total Taking
3318WL	John F. Polansky and Agnes Polansky	7824	310	5600	5600	Yes			30	Total Taking
3319WL	Mary Dortar	5020	48	2000	2000	Yes			30	Total Taking
3320WL	Guiseppe Vivolo and Lucia Vivolo	4559	171	5600	5600	Yes			30	Total Taking
3321WL	Niki Holub and Nadia Holub	9435	431	7200	7200	Yes			30	Total Taking
3322WL	John Kubasak and Susan Kubasak	4200	43	4900	4900	Yes			30	Total Taking
3323WL	Stella A. Grabowski	10662	303	4900	4900	Yes			30	Total Taking
3324WL	Andrew Hirko and Mary Hirko	5020	290	2800	2800	Yes			30	Total Taking
3325WL	Edemant Miklacz and Mary Miklacz	10697	595	5422	5422	Yes			31	Total Taking
3326WL	John Makohon and Natalia Makohon	8667	399	4500	4500	Yes			31	Total Taking
3327WL	John Gaydos Jr. and Helen L. Gaydos	7675	59	5200	5200	Yes			31	Total Taking
3328WL	Galaftion Stanislav and Mary Stanislav	5020	389	5200	5200	Yes			31	Total Taking
3329WL	Katie Czerwieniec	4345	199	5200	5200	Yes			31	Total Taking
3330WL	Stanley Jaracz and Jadwiga Jaracz	3080	401	4550	4550	Yes			31	Total Taking
3331WL	Hiller Dudich	9416	649	4550	4550	Yes			31	Total Taking
3332WL	Joseph J. Janowich and Mary A. Janowich	8435	52	4550	4550	Yes			31	Total Taking
3333WL	James A. West and Joyce I. West	10374	337	4550	4550	Yes			31	Total Taking
3334WL	Mildred F. Pliska	6884	32	4550	4550	Yes			31	Total Taking

PARCEL NO.	OWNER	DEED RECORD BOOK	PAGE	DEED AREA	TO BE ACQ'D. LAND	BLDG.	RESIDUE LEFT	RIGHT	SHEET NO.	REMARKS
3335WL	Nick Nichols	10918	365	4550	4550	Yes			31	Total Taking
3336WL	Antoni Seweryn and Anna Seweryn	9728	330	4550	4550	Yes			31	Total Taking
3337WL	Dorothy Joseph	7651	207	4550	4550	Yes			31	Total Taking
3338WL	Christina Schmidt	6898	738	4550	4550	Yes			31	Total Taking
3341WD	Michael Mizenko	4869	267	7500	971	Yes	6529		32	Partial Taking
3341WA									32	
3342WL	Anthony Battaglia	8472	282	9000	9000	Yes			32	Total Taking
3343WL	Barbara Gulick	8875	123	6000	6000	Yes			32	Total Taking
3344WL	Angelo A. Lauriel	10117	12	7500	7500	Yes			32	Total Taking
3345WL	Frank Golaszewski and Anna Golaszewski	7432	310	7500	7500	Yes			32	Total Taking
3346WL	Lucille Walter	5427	622	7500	7500	Yes			32	Total Taking
3347WL	Ernest J. Feckley Sr. and E. Feckley	10608	117	3752	3752	Yes			32	Total Taking
3347A-WL	Marguerite M. Bammerlin	10374	467	3752	3752	Yes			32	Total Taking
3348WL	Mary Zuk	4295	546	7500	7500	Yes			32	Total Taking
3349WL	Debe Abraham and Assad Abraham	7086	617	7500	7500	Yes			32	Total Taking
3350WL	Ernest E. Daykin	4298	287	5250	5250	Yes			32	Total Taking
3351WL	Harry Tkaczuk and Anna Tkaczuk	8444	661	5250	5250	Yes			32	Total Taking
3352WL	Iwan Jaremenko and Anna Jaremenko	8474	459	6143	6143	Yes			32	Total Taking
3353WL	Michael Mizenko	4869	267	10,450	2200	Yes	8250		32	Partial Taking
3353WA									32	
3354WL	Clara B. Stitz	9759	263	8500	1800	Yes	6750		32	Partial Taking
3355WL	H. F. Emmons	5644	737	9500	2000	Yes	7500		32	Partial Taking
3356WL	Stella Novitz	8457	444	9500	2000	Yes	7500		32	Partial Taking
3356WA									32	
3357WL	Stephen Dulin and Rose Dulin	4226	428	5292	1746	Yes	3546		32	Partial Taking
3359WL	Joanna Kitko	6200	14	3700	2200	Yes	1500		32	Partial Taking
3359WA									32	

Note:
Areas followed by the letter "A" are in acres; all other areas are in square feet.
Residual areas that are landlocked are followed by the letter (L).

HOWARD, NEEDLES, TAMMEN & BERGENDOFF
CONSULTING ENGINEERS
KANSAS CITY CLEVELAND NEW YORK

MADE RFP DATE 9-17-64 TRACED DATE
CHECKED DATE SCALE

NAME	REVISION	DATE

SUMMARY OF ADDITIONAL RIGHT OF WAY REQUIRED

FED. RD. DIVISION	STATE	PROJECT
2	OHIO	

CUYAHOGA COUNTY
CUY- 71 -17.83
CUY- 176-12.76

619
646

8
35

PARCEL NO.	OWNER	DEED RECORD BOOK	PAGE	DEED AREA	TO BE ACQ'D. LAND	BLDGS.	RESIDUE LEFT	RIGHT	SHEET NO.	REMARKS
3360WL	Anna Niemczyk, et.al.	8872	298	4457	4457	Yes			32	Total Taking
3361WL	Ann H. Walker	9937	113	4825	4825	Yes			32	Total Taking
3362WL	Joseph L. Gajewski and Loretta C. Gajewski	7601	66	3708	3708	Yes			32	Total Taking
3363WL	Paul F.A. Naugle Jr. and Olga Naugle	8277	258	3708	3708	Yes			32	Total Taking
3364WL	Arthur J. Wasten	9717	528	5933	5933	Yes			32	Total Taking
3365WL	Myrosław Heynysz and Eugenia Heynysz	9717	741	4450	4450	Yes			32	Total Taking
3366WL	Stefan Hlohowskyj, et.al.	8664	279	4450	4550	Yes			32	Total Taking
3367WL	Nicholas Kapral	9077	300	7417	7417	Yes			32	Total Taking
3368WL	Eli Mike	6453	416	7417	7417	Yes			32	Total Taking
3369WL	Stella Zarichni a.k.a. Stella Zarichny	3332	406	7417	7417	Yes			32	Total Taking
3370WL	William H. Tate and Mary Tate	864	468	7420	7420	Yes			32	Total Taking
3371WL	Leo J. Mackey	9776	600	7416	7416	Yes			32	Total Taking
3372WD	Robert Henry Parsch and Katherine R. Parsch	10998	175	3610	3610	Yes			32	Total Taking
3373WD	Anna Mitchell	4927	173	3807	375	Yes	3432		32	Partial Taking
3373WA									32	
3374WL	The Board of Education of The City School District of The City of Cleveland.	3569 4931 4934	496 449 483	64,600	11,680 32,193	Yes	52,920		33 & 33A 33 & 33A	Buhrer School
3375WL	Charles A. Embriano and Florence R. Embriano, et.al.	8639	616	7500	7500	Yes			33	Total Taking
3376WL	Elizabeth Fenko	3729	5	3750	3750	Yes			33	Total Taking
3377WL	Wilmer E. Richmond and Donna J. Richmond	10700	163	3750	3750	Yes			33	Total Taking
3378WL	Anna Zubal	7002	459	7500	7500	Yes			33	Total Taking
3379WL	Giuseppe Bagnoli and Julia Bagnoli	5822	658	8156	8156	Yes			33	Total Taking
3380WL	John W. Szwagulak and Sophie Szwagulak	6039	696	4125	4125	Yes			33	Total Taking
3381WL	Harold Jenkins and Orgie A. Jenkins	5689	6	4031	4031	Yes			33	Total Taking
3382WL	Nick H. LoConti	8812	268	6378	6378	Yes			33	Total Taking
6000 T	Harry R. Horvitz, et al	8838	55	351530	42250	No			8	Jennings Road Detour Plans
6001 T	A.J. Gregg Realty Co.	9012	589	131222	29207	No			8	" " " "
6002 T	Union Carbide Corp.	9766	27	304692	29787	No			8	" " " "

PARCEL NO.	OWNER	DEED RECORD BOOK	PAGE	DEED AREA	TO BE ACQ'D. LAND	BLDGS.	RESIDUE LEFT	RIGHT	SHEET NO.	REMARKS
3383WL	Thomas Fair and Rosalind Fair	9912	570	6380	6380	Yes			33	Total Taking
3384WL	Earl Jacobson and Marjorie Jacobson	10341	179	3150	1800	Yes		1350	33	Partial Taking
3386WL	John Zajac and Elizabeth Zajac	10643	63	8324	1680	Yes		6644	33	Partial Taking
3387WL	Brookhauser Development Company	10911 10911	547 551	20,385	4120	Yes		16,265	33	Partial Taking
3392WL	John P. Scensny and Charlotte H. Scensny	9784	128	4516	4516	Yes			33	Total Taking
3393WL	Julia Ercegovac	9775	577	6420	6420	Yes			33	Total Taking
3394WL	Herculano P. Andrade and Angelina Andrade	5608	255	6400	6400	Yes			33	Total Taking
3395WL	Katharina Breudigam	7812	275	5070	5070	Yes			33	Total Taking
3396WL	Nicolas Strilbycky and Sofia Strilbycky	3053	51	6253	6253	Yes			33	Total Taking
3397WL	Frank Kovalcek, et.al.	10643	197	7056	7056	Yes			33	Total Taking
3398WL	The Cleveland Tile and Cabinet Company, an Ohio Corporation	9952	339	8425	8425	Yes			33	Total Taking
3399WL	Michael J. Vargo and Helen J. Vargo	9477	618	4200	4200	Yes			33	Total Taking
3400WL	Ann Davis	10167	686	2900	2900	Yes			33	Total Taking
3401WL	Evelyn Casciano and Helen L. Gaydos, et.al.	7679	336	9775	9775	Yes			33	Total Taking
3402WL	Walter C. Priesmeyer	8682	141	5153	1476	Yes	3677		34	Partial Taking
3403WL	Anton Krisak and Elizabeth Krisak	6476	461	4620	1330	Yes	3290		34	Partial Taking
3413WL	Joe Tytko and Anna Tytko	4562	605	5090	5090	Yes			34	Total Taking
3414WL	Wasilie Mischanko and Marie Mischanko	8664	219	4620	4620	Yes			34	Total Taking
3423WL	Harold J. Benarth and Jean Benarth	8071	676	2634	2634	Yes			34	Total Taking
3424WL	Paul Schindler and Helen Schindler	7059	266	2185	2185	Yes			34	Total Taking
3425WL	Theresa M. Potkey	6481	67	2396	2396	Yes			34	Total Taking
3426WL	Eleanor Pollock	8603	11	2415	2415	Yes			34	Total Taking
5008 T	Cleveland Electric Illuminating Co.	5472	101	4,894Ac.	1,353	No			5	Jennings Rd. Detour Plans
3437WL	Michael J. Kolodly	4872	465	12,628	2401	No		10,227	34	Partial Taking
5000AS	The Baltimore & Ohio Railroad Co.				44,800	No			35	
5000BS					8,345	No			35	
5002AS	The Wheeling & Lake Erie Railway Co.				3,800	No			35-A	
5006-S	Elco Lubricant Co.	7907 7907	621 557		1,985	No			35	
5007-S	Cuyahoga Lime Co.	9796	725		6,300	No			35-A	

HOWARD, NEEDLES, TAMMEN & BERGENDOFF
CONSULTING ENGINEERS
KANSAS CITY CLEVELAND NEW YORK

MADE R.P.P. DATE 9-17-64 TRACED _____ DATE _____
CHECKED _____ DATE _____ SCALE _____

C.J.V.	REV. AREAS PARCELS - 5002A-S, 5007-S	2-16-66
K.J.S.	REV. TAKE PARCELS 5002-A-S & 5007-S	8-11-64
NAME	REVISION	DATE

RIGHT OF WAY SCHEMATIC PLAN

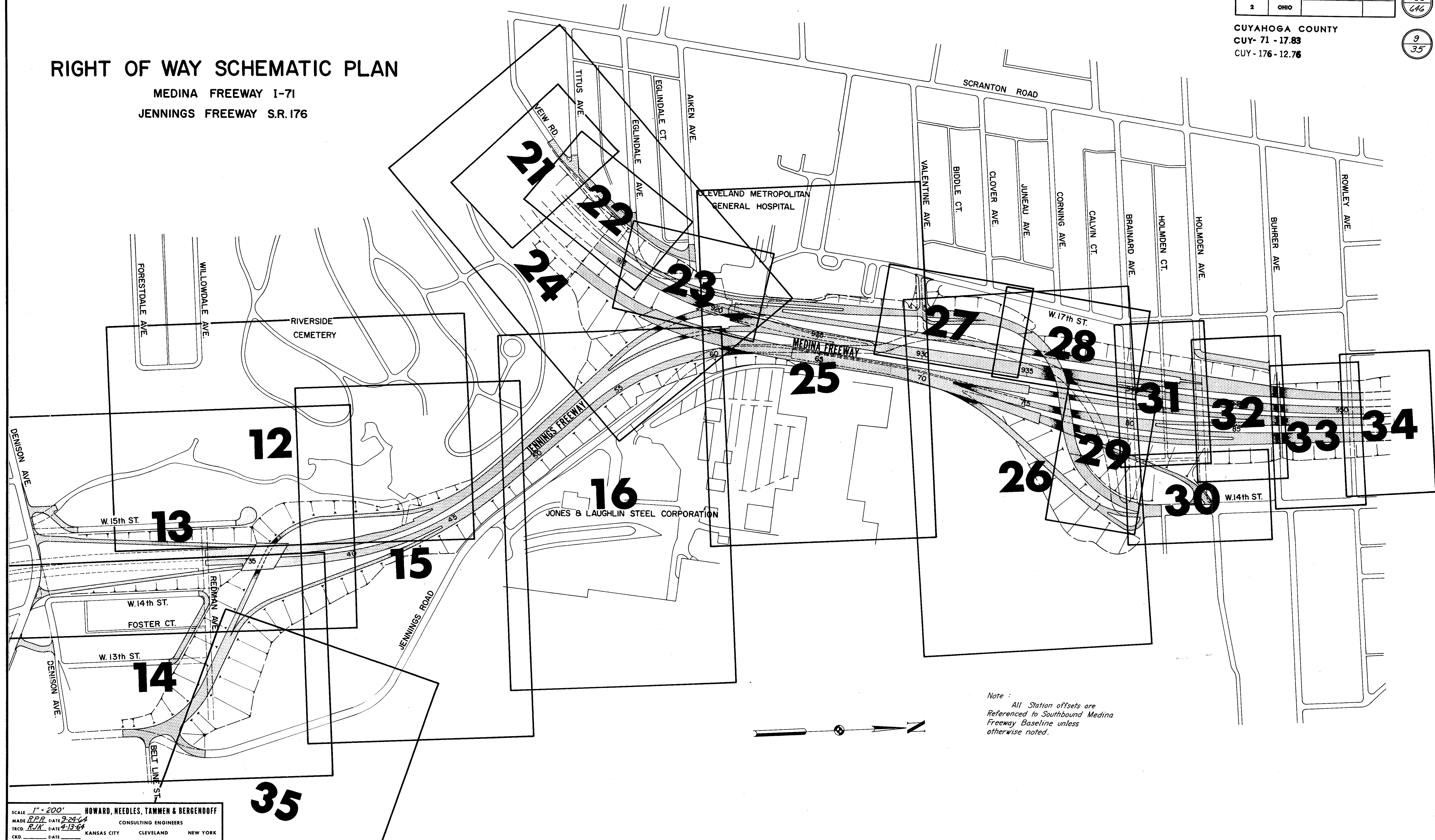
MEDINA FREEWAY I-71
JENNINGS FREEWAY S.R. 176

FED. RD. DIVISION	STATE	PROJECT
2	OHIO	

CUYAHOGA COUNTY
CUY- 71 - 17.83
CUY - 176 - 12.76

620
646

9
35



Note :
All Station offsets are
Referenced to Southbound Medina
Freeway Baseline unless
otherwise noted.

SCALE 1" = 200'
MADE RPP DATE 2-24-64
TRCD RJA DATE 4-13-64
CKD DATE
HOWARD, NEEDLES, TAMMEN & BERGENDOFF
CONSULTING ENGINEERS
KANSAS CITY CLEVELAND NEW YORK

RIGHT OF WAY SCHEMATIC PLAN

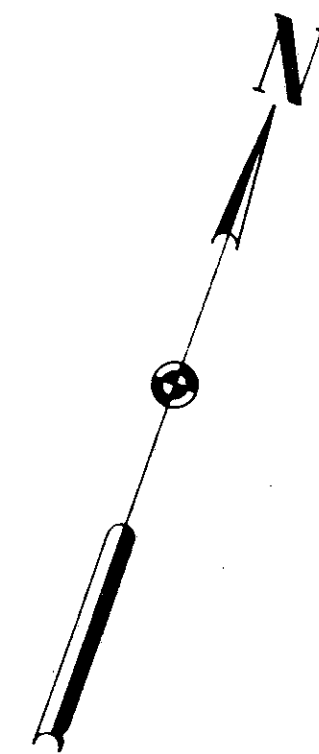
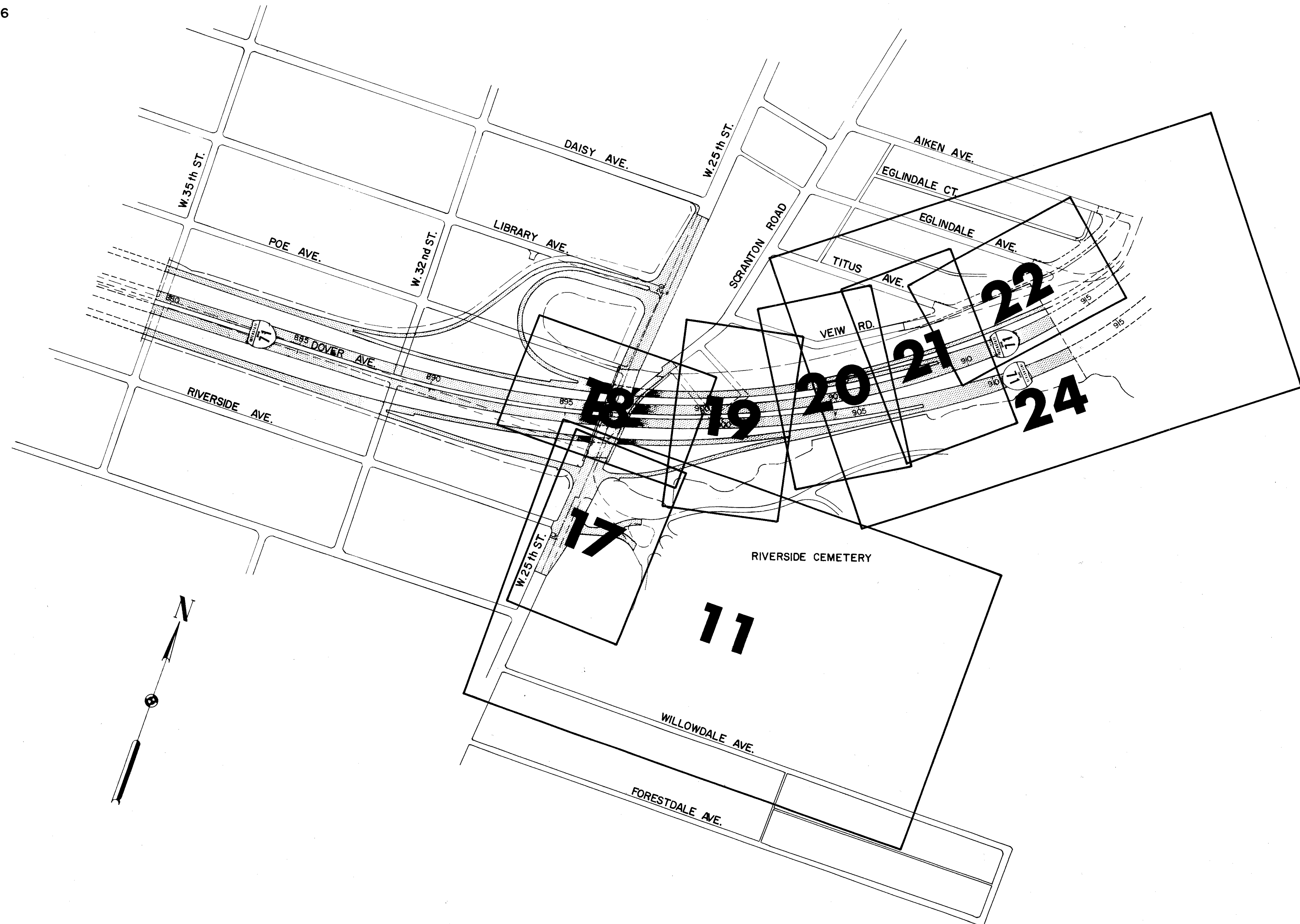
MEDINA FREEWAY I-71
JENNINGS FREEWAY S.R. 176

FED. RD. DIVISION	STATE	PROJECT
2	OHIO	

CUYAHOGA COUNTY
CUY-71 - 17.83
CUY-176 - 12.76

621
646

10
35



SCALE 1"=200' HOWARD, NEEDLES, TAMMEN & BERGENDOFF
MADE R.P.B. DATE 2-23-69 CONSULTING ENGINEERS
TRCD H.L.D. DATE 2-20-69
CKD DATE KANSAS CITY CLEVELAND NEW YORK

FED. RD. DIVISION	STATE	PROJECT	
2	OHIO		

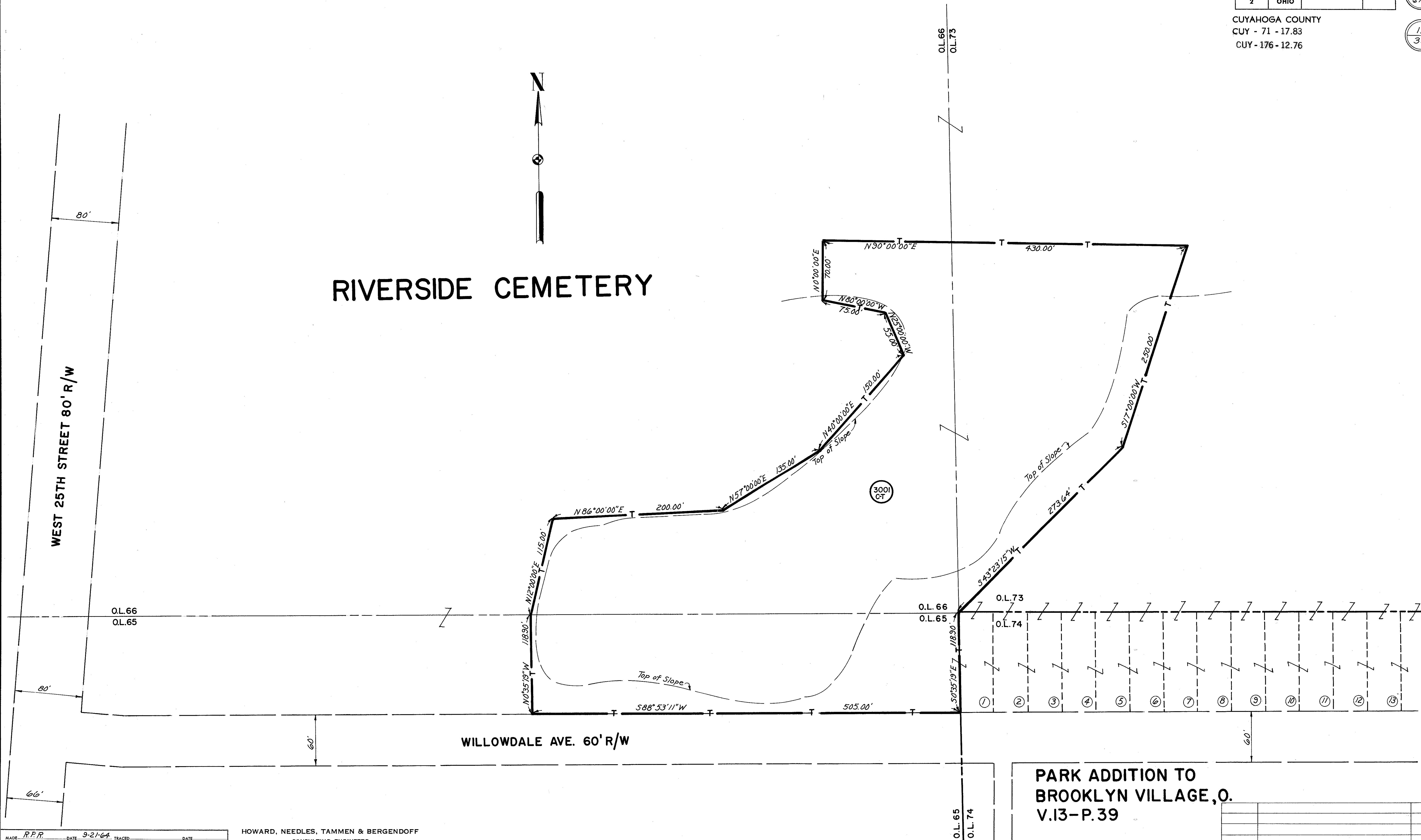
CUYAHOGA COUNTY
 CUY - 71 - 17.83
 CUY - 176 - 12.76

622
646

11
35



RIVERSIDE CEMETERY



MADE R.P.R. DATE 9-21-64 TRACED _____ DATE _____
 CHECKED _____ DATE _____ SCALE 1"=50'

HOWARD, NEEDLES, TAMMEN & BERGENDOFF
 CONSULTING ENGINEERS
 KANSAS CITY CLEVELAND NEW YORK

**PARK ADDITION TO
 BROOKLYN VILLAGE, O.
 V.13-P.39**

NAME	REVISION	DATE

FED. RD. DIVISION	STATE	PROJECT	
2	OHIO		

CUYAHOGA COUNTY
CUY - 71 - 17.83
CUY - 176 - 12.76

623
646

12
35



FORESTDALE AVE.

W. 22 ND PL.

WILLOWDALE AVE.

N 0° 57' 19" W
93.50'

120.00'
N 88° 53' 11" E

N 0° 57' 19" W
255.00'

N 1° 19' 49" W
260.00'

Cemetery Road
N 32° 30' 00" E
318.00'

N 3° 40' 00" W
118.00'

N 39° 20' 00" W
231.00'

N 1° 00' 00" W
210.00'

N 58° 00' 00" E
88.00'

N 74° 00' 00" E
196.00'

N 56° 40' 00" E
137.00'

N 19° 40' 44" E
137.94'

S 13° 16' 24" E
120.20'

S 19° 19' 34" E
138.37'

RIVERSIDE CEMETERY

CITY OF CLEVELAND

W. 15TH ST.

MADE DWK DATE 9-24-64 TRACED _____ DATE _____
CHECKED _____ DATE _____ SCALE 1" = 50'

HOWARD, NEEDLES, TAMMEN & BERGENDOFF
CONSULTING ENGINEERS
KANSAS CITY CLEVELAND NEW YORK

NAME	REVISION	DATE
A.M.	Property Line identified between	12-3-65
	Parcels 3000 WA & 3001 D.T.	

FEB 11 1965

RIGHT OF WAY



NOTE: B.P.R. Participation areas for Parcel 3201 are as follows

Permanent -	14,932 SQ. FT.
Temporary -	6,775 SQ. FT.
Total -	21,707 SQ. FT.

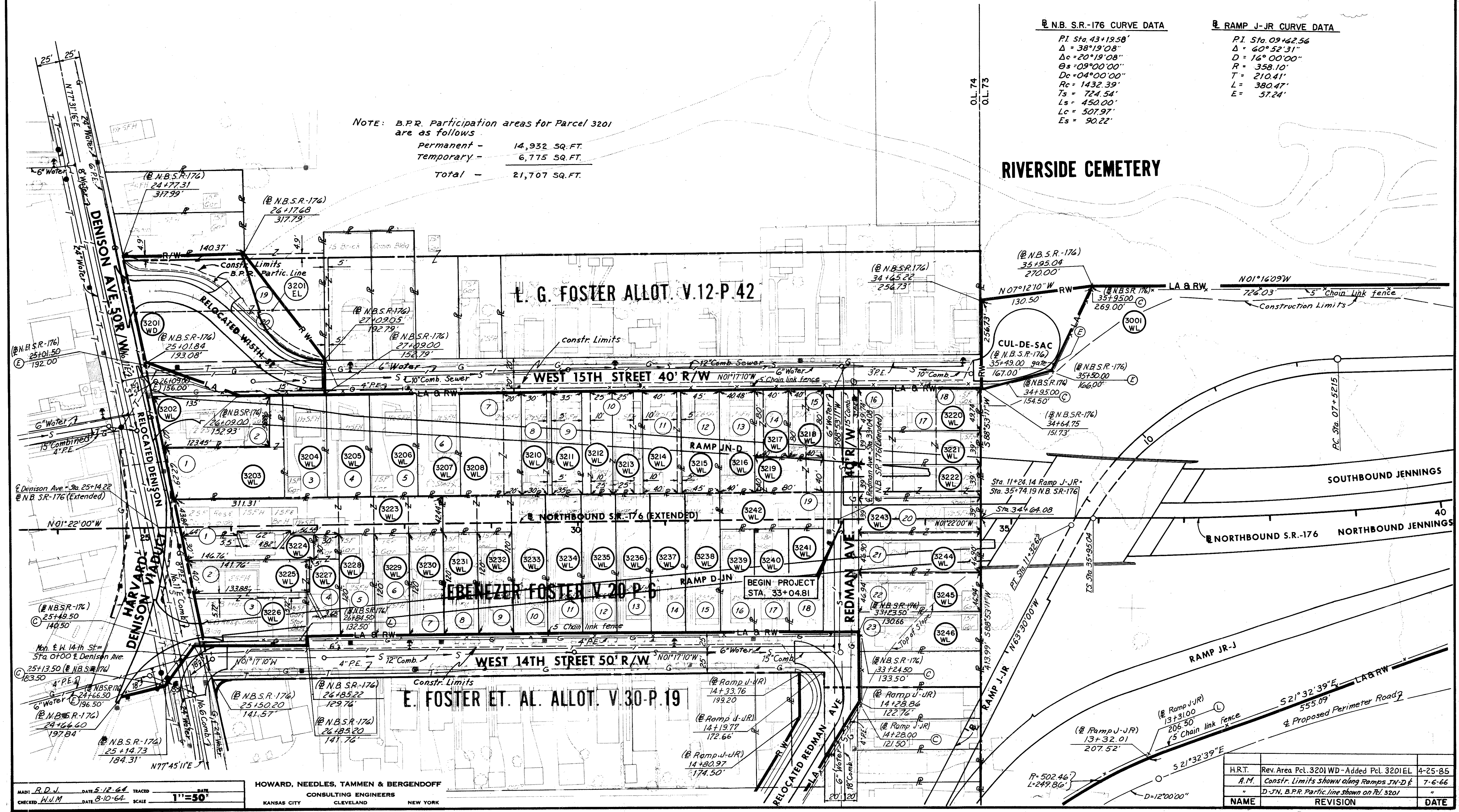
N.B. S.R.-176 CURVE DATA

P.I. Sta. 43+19.58'
Δ = 38°19'08"
Δc = 20°19'08"
Θs = 09°00'00"
Dc = 04°00'00"
Rc = 1432.39'
Ts = 724.54'
Ls = 450.00'
Lc = 507.97'
Es = 90.22'

RAMP J-JR CURVE DATA

P.I. Sta. 09+62.56
Δ = 60°52'31"
D = 16°00'00"
R = 358.10'
T = 210.41'
L = 380.47'
E = 57.24'

RIVERSIDE CEMETERY



MADE: R.D.J. DATE: 5-12-64 TRACED: DATE: 8-10-64
CHECKED: W.J.M. DATE: 8-10-64 SCALE: 1"=50'

HOWARD, NEEDLES, TAMMEN & BERGENDOFF
CONSULTING ENGINEERS
KANSAS CITY CLEVELAND NEW YORK

H.R.T.	Rev. Area Pcl. 3201 WD - Added Pcl. 3201 EL	4-25-85
A.M.	Constr. Limits Shown along Ramps JN-D & JR-J	7-6-66
"	D-JN, B.P.R. Partic. line Shown on Pcl. 3201	"
NAME	REVISION	DATE

FED. RD. DIVISION	STATE	PROJECT
2	OHIO	

CUYAHOGA COUNTY
CUY-71-17.83
CUY-176-12.76

625
646
14
35



RAMP J-JR CURVE DATA
PI Sta 20+15.04
Δ = 61° 11' 14"
D = 16° 00' 00"
R = 358.10'
T = 211.72'
L = 382.42'
E = 57.91'

RIVERSIDE CEMETERY

NO FEDERAL PARTICIPATION IN
RESIDUES PARCELS 3284 THRU 3294
ON U.S. 1463 (1).
RESIDUAL VALUES ASSIGNED TO
I-71 PROJECT.



OL.73
OL.84

NAME	REVISION	DATE
A.M.	P.C's 3276 WL & 3277 WL added (Part of 3275 WL)	7-6-66
A.M.	B.P.R. Partic. Line Shown on Parcel 3260 WL	"
A.M.	Participation note added, P.C's 3284 to 3294	3-10-66

MADE R.D.U. DATE 6-12-64 TRACED DATE
CHECKED R.P.R. DATE 9-9-64 SCALE 1"=50'

HOWARD, NEEDLES, TAMMEN & BERGENDOFF
CONSULTING ENGINEERS
KANSAS CITY CLEVELAND NEW YORK

FED. RD. DIVISION	STATE	PROJECT
2	OHIO	

CUYAHOGA COUNTY
 CUY- 71 - 17.83
 CUY- 176 - 12.76

626
 646
 15
 35

JONES & LAUGHLIN CORPORATION

RIVERSIDE CEMETERY

N.B. S.R.-176 CURVE DATA
 P.I. = Sta. 43+19.58
 $\Delta = 38^{\circ}19'08''$
 $\Delta c = 20^{\circ}19'08''$
 $\theta s = 09^{\circ}00'00''$
 $Dc = 04^{\circ}00'00''$
 $Rc = 1432.39'$
 $Ts = 724.54'$
 $Ls = 450.00'$
 $Lc = 507.97'$
 $Es = 90.22'$

E SEWER CURVE DATA
 P.I. Sta. 0+72.82
 $\Delta = 88^{\circ}54'00''$
 $R = 50.00'$
 $T = 49.05'$
 $L = 77.58'$

E SEWER CURVE DATA
 P.I. Sta. 9+00.17
 $\Delta = 59^{\circ}26'00''$
 $R = 50.00'$
 $T = 28.54'$
 $L = 51.87'$



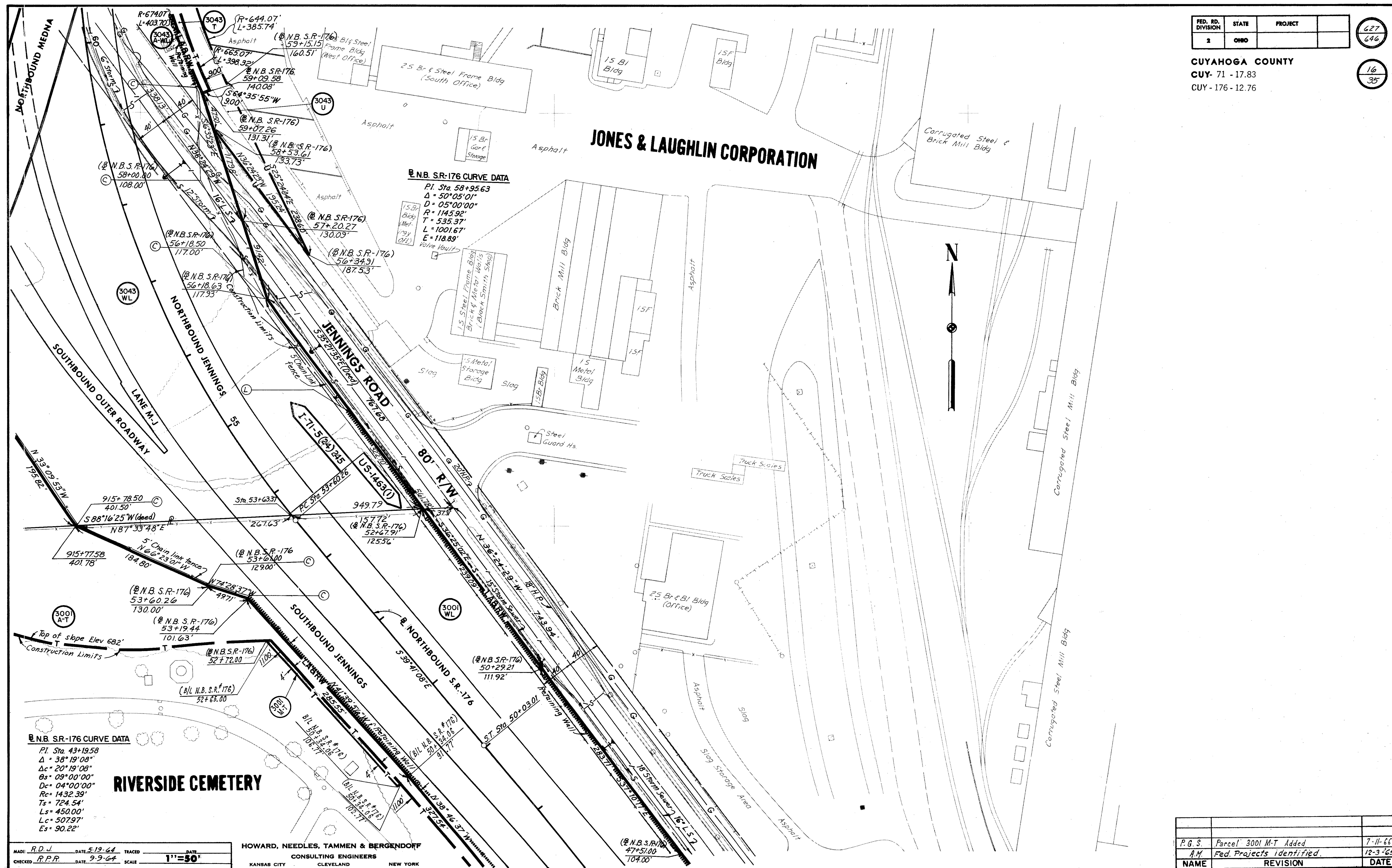
MADE: R.D.V. DATE: 5-19-64 TRACED: DATE: 9-9-64
 CHECKED: R.P.R. SCALE: 1"=50'

HOWARD, NEEDLES, TAMMEN & BERGENDOFF
 CONSULTING ENGINEERS
 KANSAS CITY CLEVELAND NEW YORK

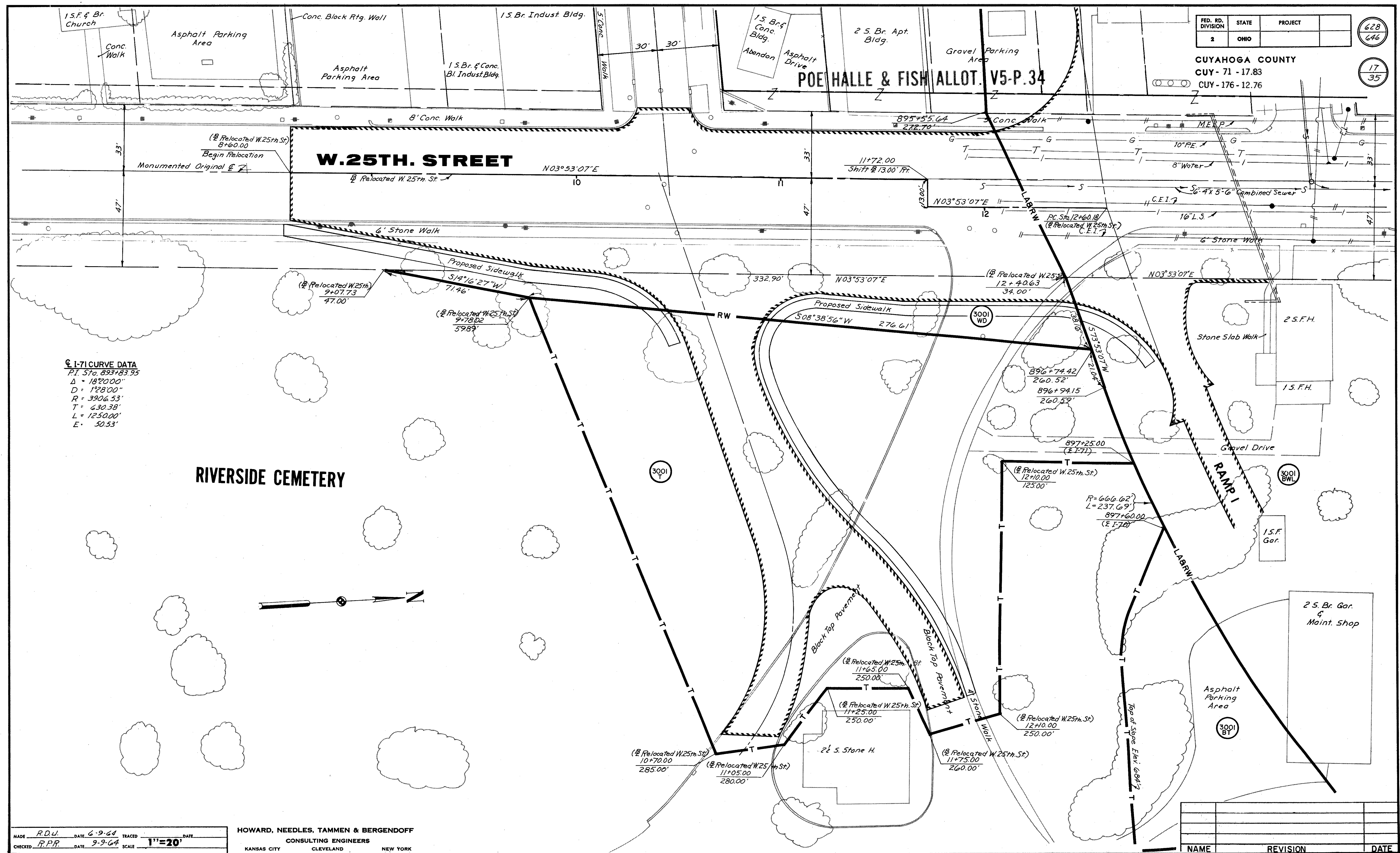
NAME	REVISION	DATE

FED. RD. DIVISION	STATE	PROJECT	
2	OHIO		


CUYAHOGA COUNTY
CUY- 71 -17.83
CUY - 176 -12.76



P.G.S.	Parcel 3001 M-T Added	7-11-66
A.M.	Fed. Projects identified.	12-3-66
NAME	REVISION	DATE



629
646



CUYAHOGA COUNTY
CUY - 71 - 17.83
CUY - 176 - 12.76

P.W. WAGNER
SUBDIVISION V.38-P

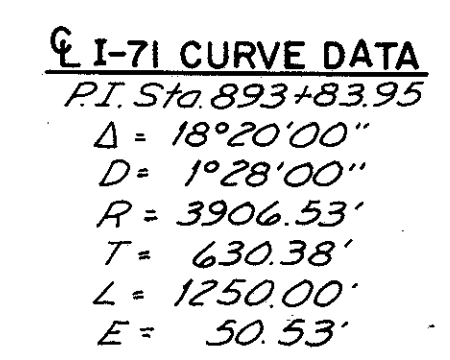
ROBANNA AVE. 25' R/W

1 S.F.
Comm.

1/2 Water

1/2

3



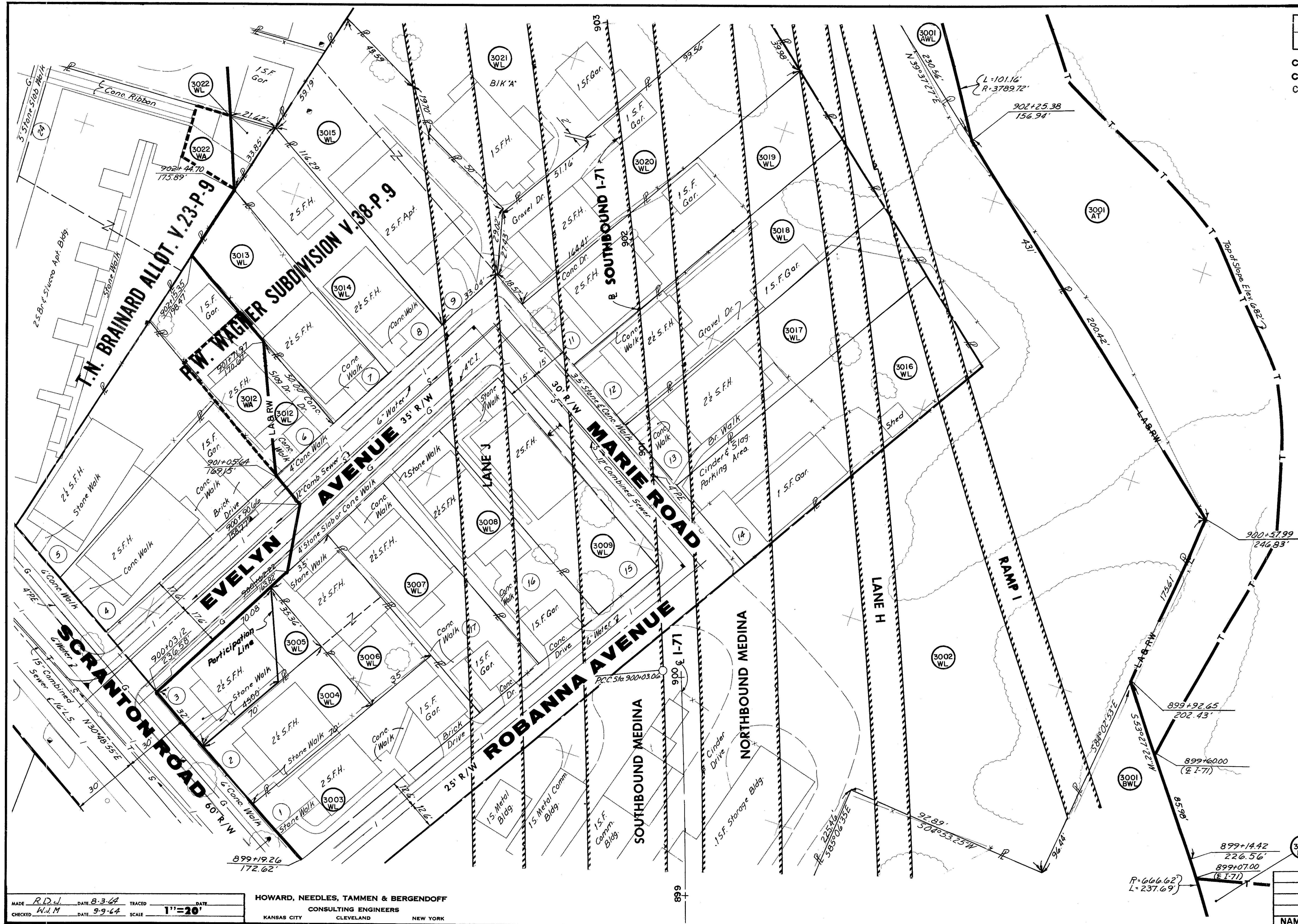
NAME	REVISION	DATE

630
646

$$\frac{19}{35}$$

E - T - T CURVE DATA
P.I. Sta. 893+83.95
 $\Delta = 18^{\circ}20'00''$
 $D = 1^{\circ}28'00''$
 $R = 3906.53'$
 $T = 630.38'$
 $L = 1250.00'$
 $E = 50.53'$

E.S.B. P.T. CURVE DATA
PI Sta. 905+40.84
 $\Delta = 21^{\circ}14'41''$
 $D = 2^{\circ}00'00''$
 $R = 2864.79'$
 $T = 537.28'$
 $L = 1062.23'$
 $E = 49.95'$

FEB 11 1965 RIGHT OF WAY

FED. RD. DIVISION	STATE	PROJECT
2	OHIO	

CUYAHOGA COUNTY
 CUY- 71 - 17.83
 CUY- 176 - 12.76

631
 646

20
 35

RIVERSIDE CEMETERY

S.B. I-71 CURVE DATA

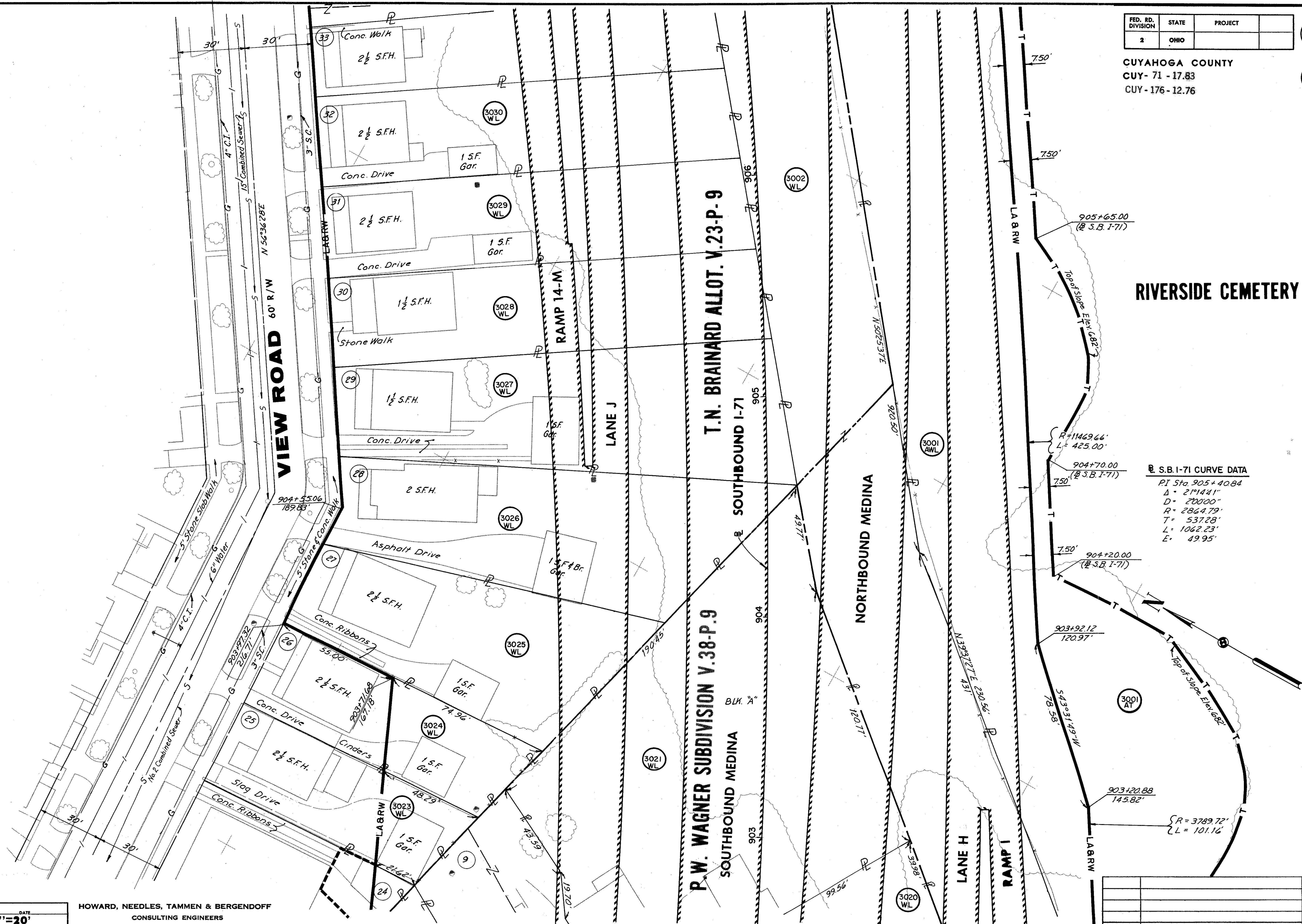
PI Sta. 905+40.84
 $\Delta = 21^{\circ}14'41''$
 $D = 200.00'$
 $R = 2864.79'$
 $T = 537.28'$
 $L = 1062.23'$
 $E = 49.95'$

MADE R.D.J. DATE 2-7-64 TRACED DATE
 CHECKED W.J.M. DATE 9-9-64 SCALE 1"=20'

HOWARD, NEEDLES, TAMMEN & BERGENDOFF
 CONSULTING ENGINEERS
 KANSAS CITY CLEVELAND NEW YORK

NAME	REVISION	DATE

FEB 11 1965 RIGHT OF WAY



FED. RD. DIVISION	STATE	PROJECT
2	OHIO	

CUYAHOGA COUNTY
 CUY- 71 - 17.83
 CUY- 176 - 12.76

632
646

21
35

TITUS AVENUE

VIEW ROAD

T.N. BRAINARD ALLOT. V.23-P-9

SOUTHBOUND I-71

NORTHBOUND MEDINA

LANE H

RIVERSIDE CEMETERY

S.B. I-71 CURVE DATA
 P.I. Sta. 905+40.84
 $\Delta = 21^{\circ}14'41''$
 $D = 2^{\circ}00'00''$
 $R = 2864.79'$
 $T = 537.28'$
 $L = 1062.23'$
 $E = 49.95'$

MADE R.D.J. DATE 2-7-64 TRACED DATE
 CHECKED H.U.M. DATE 9-9-64 SCALE **1"=20'**

HOWARD, NEEDLES, TAMMEN & BERGENDOFF
 CONSULTING ENGINEERS
 KANSAS CITY CLEVELAND NEW YORK

NAME	REVISION	DATE

FEB 11 1965 **RIGHT OF WAY**

J.M. CURTISS & T.N. BRAINARD EASTVIEW ADDITION & EXTENSION V.16-P.19

S.B. I-71 CURVE DATA
 P.I. Sta 905+40.84
 $\Delta = 21^\circ 14' 41''$
 $D = 02^\circ 00' 00''$
 $R = 2864.79'$
 $T = 537.28'$
 $L = 1062.23'$
 $E = 49.95'$

S.B. I-71 CURVE DATA
 P.I. Sta 915+72.64
 $\Delta = 29^\circ 43' 32''$
 $D = 03^\circ 00' 00''$
 $R = 1909.86'$
 $T = 506.84'$
 $L = 990.85'$
 $E = 66.11'$

FED. RD. DIVISION	STATE	PROJECT
2	OHIO	

CUYAHOGA COUNTY
 CUY- 71 - 17.83
 CUY- 176 - 12.76

633
646
22
35

TITUS AVENUE

EGLINDALE AVENUE

EGLINDALE COURT

RELOCATED W.17TH STREET

VIEW ROAD

JONES & LAUGHLIN CORPORATION

RAMP 14-M

W. 17TH STREET

T.N. BRAINARD ALLOT. V.23-P.9

SOUTHBOUND MEDINA

BEGIN PROJECT
STA. 913+50.00

MADE R.D.J. DATE 3-13-64 TRACED DATE
 CHECKED R.P.R. DATE 9-9-64 SCALE 1"=20'

HOWARD, NEEDLES, TAMMEN & BERGENDOFF
 CONSULTING ENGINEERS
 KANSAS CITY CLEVELAND NEW YORK

HRT	ADDED PARCEL 3050 EL	7-27-72
KJS	COMBINED PARCEL 3116-A AND WITH PARCEL 3116-WD	8-24-65
NAME	REVISION	DATE

FEB 11 1965 RIGHT OF WAY

FED. RD. DIVISION	STATE	PROJECT
2	OHIO	

634
646

23
35

CUYAHOGA COUNTY
CUY- 71 - 17.83
CUY - 176 - 12.76

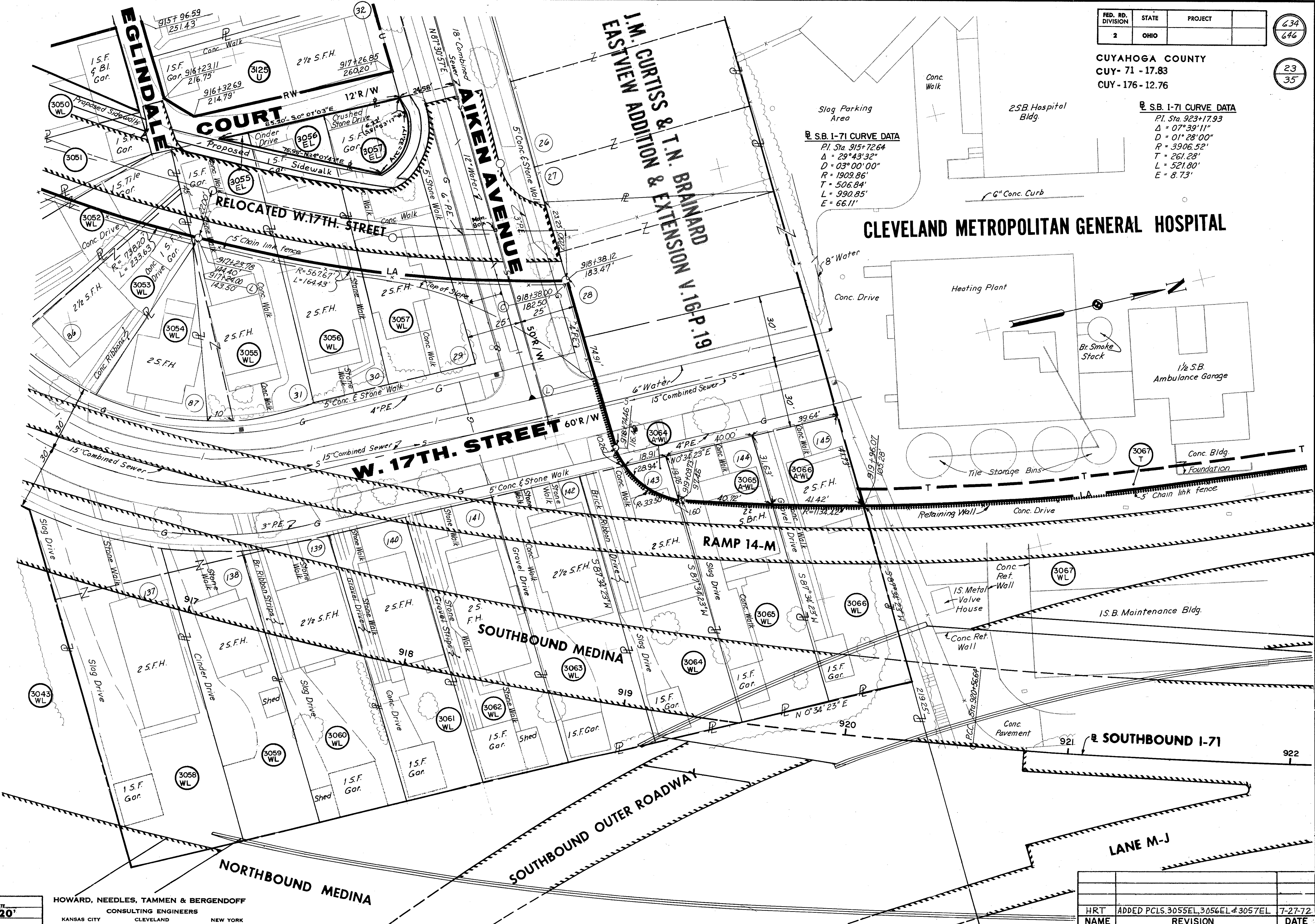
S.B. I-71 CURVE DATA

PI. Sta 923+17.93
 $\Delta = 07^{\circ}39'11''$
 $D = 01^{\circ}28'00''$
 $R = 3906.52'$
 $T = 261.28'$
 $L = 521.80'$
 $E = 8.73'$

S.B. I-71 CURVE DATA

PI. Sta 915+72.64
 $\Delta = 29^{\circ}43'32''$
 $D = 03^{\circ}00'00''$
 $R = 1903.86'$
 $T = 506.84'$
 $L = 990.85'$
 $E = 66.11'$

CLEVELAND METROPOLITAN GENERAL HOSPITAL



MADE R.D.V. DATE 5-5-64 TRACED DATE 9-9-64
CHECKED R.P.P. DATE 9-9-64 SCALE 1"=20'

HOWARD, NEEDLES, TAMMEN & BERGENDOFF
CONSULTING ENGINEERS
KANSAS CITY CLEVELAND NEW YORK

HRT	ADDED P.C.S. 3055EL, 3056EL & 3057EL	7-27-72
NAME	REVISION	DATE

FEB 11 1965 RIGHT OF WAY

J.M. CURTISS & T.N. BRAINARD EASTVIEW ADDITION & EXTENSION V 16-P.19

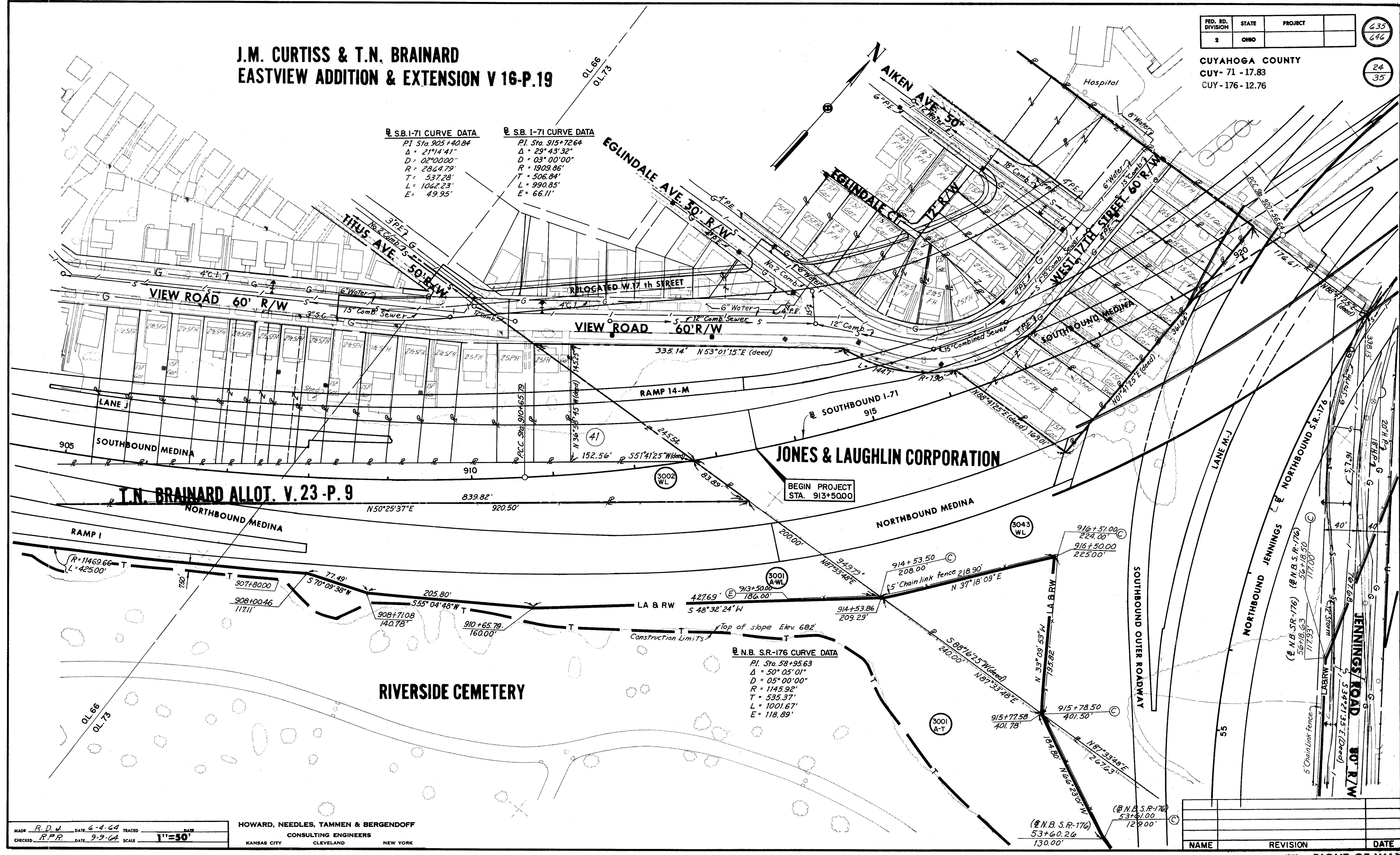
FED. RD. DIVISION	STATE	PROJECT
2	OHIO	

635
646

24
35

CUYAHOGA COUNTY
CUY- 71 - 17.83
CUY- 176 - 12.76

S.B. I-71 CURVE DATA	S.B. I-71 CURVE DATA
PI Sta. 905+40.84 Δ = 21°14'41" D = 02°00'00" R = 2864.79' T = 537.28' L = 1062.23' E = 49.95'	PI Sta. 915+72.64 Δ = 29°43'32" D = 03°00'00" R = 1909.86' T = 506.84' L = 990.85' E = 66.11'



MADE R.D.W. DATE 6-4-64 TRACED DATE
CHECKED R.P.R. DATE 9-9-64 SCALE 1"=50'

HOWARD, NEEDLES, TAMMEN & BERGENDOFF
CONSULTING ENGINEERS
KANSAS CITY CLEVELAND NEW YORK

NAME	REVISION	DATE

FED. RD. DIVISION	STATE	PROJECT
2	OHIO	

CUYAHOGA COUNTY
CUY- 71 - 17.83
CUY- 176 - 12.76

636
646

25
35



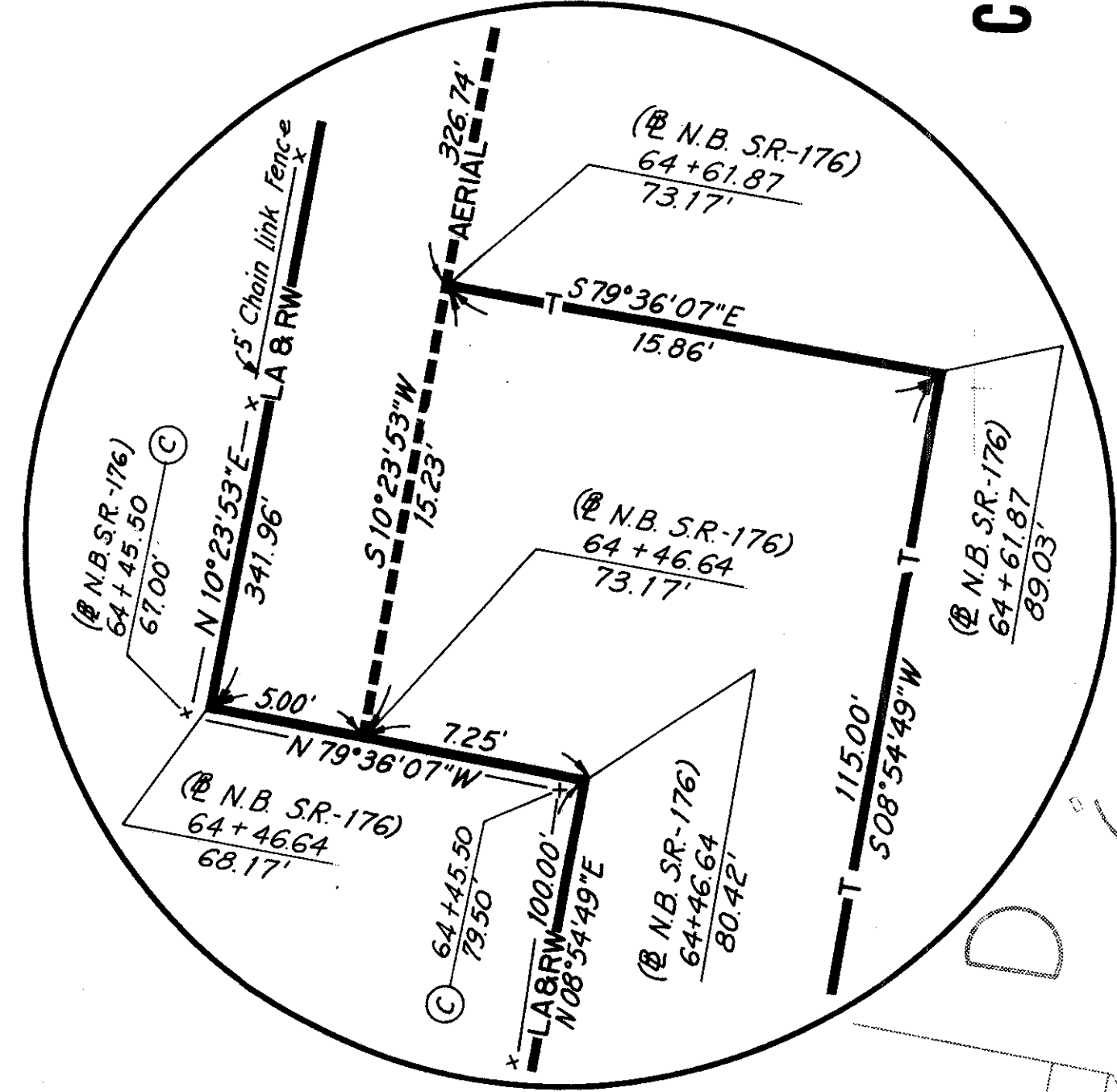
O.L. 72
O.L. 73

JONES & LAUGHLIN CORPORATION

**CLEVELAND METROPOLITAN
GENERAL HOSPITAL**

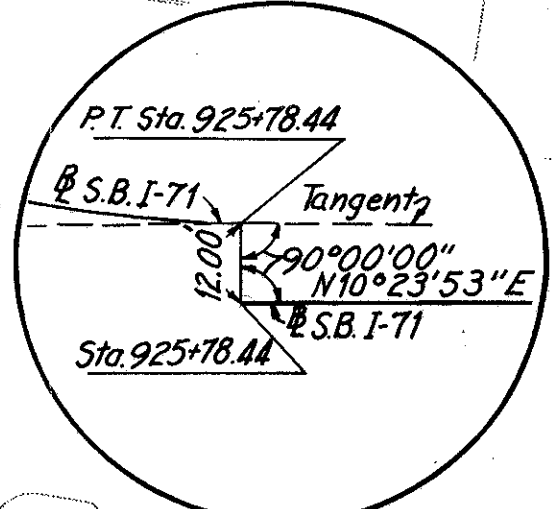
O.L. 72
O.L. 73

S.B. I-71 CURVE DATA
P.I. Sta. 923+17.93
 $\Delta = 07^{\circ}39'11''$
 $D = 01^{\circ}28'00''$
 $R = 3906.52'$
 $T = 261.28'$
 $L = 521.80'$
 $E = 8.73'$



DETAIL "A"
No Scale

N.B. SR-176 CURVE DATA
P.I. Sta. 58+95.63
 $\Delta = 50^{\circ}05'01''$
 $D = 05^{\circ}00'00''$
 $R = 1145.92'$
 $T = 535.37'$
 $L = 1001.67'$
 $E = 118.89'$



DETAIL "B"
No Scale

MADE R.D.J. DATE 5-18-64 TRACED DATE
CHECKED R.P.P. DATE 9-9-64 SCALE 1"=50'

HOWARD, NEEDLES, TAMMEN & BERGENDOFF
CONSULTING ENGINEERS
KANSAS CITY CLEVELAND NEW YORK

NAME	REVISION	DATE

FEB 11 1965

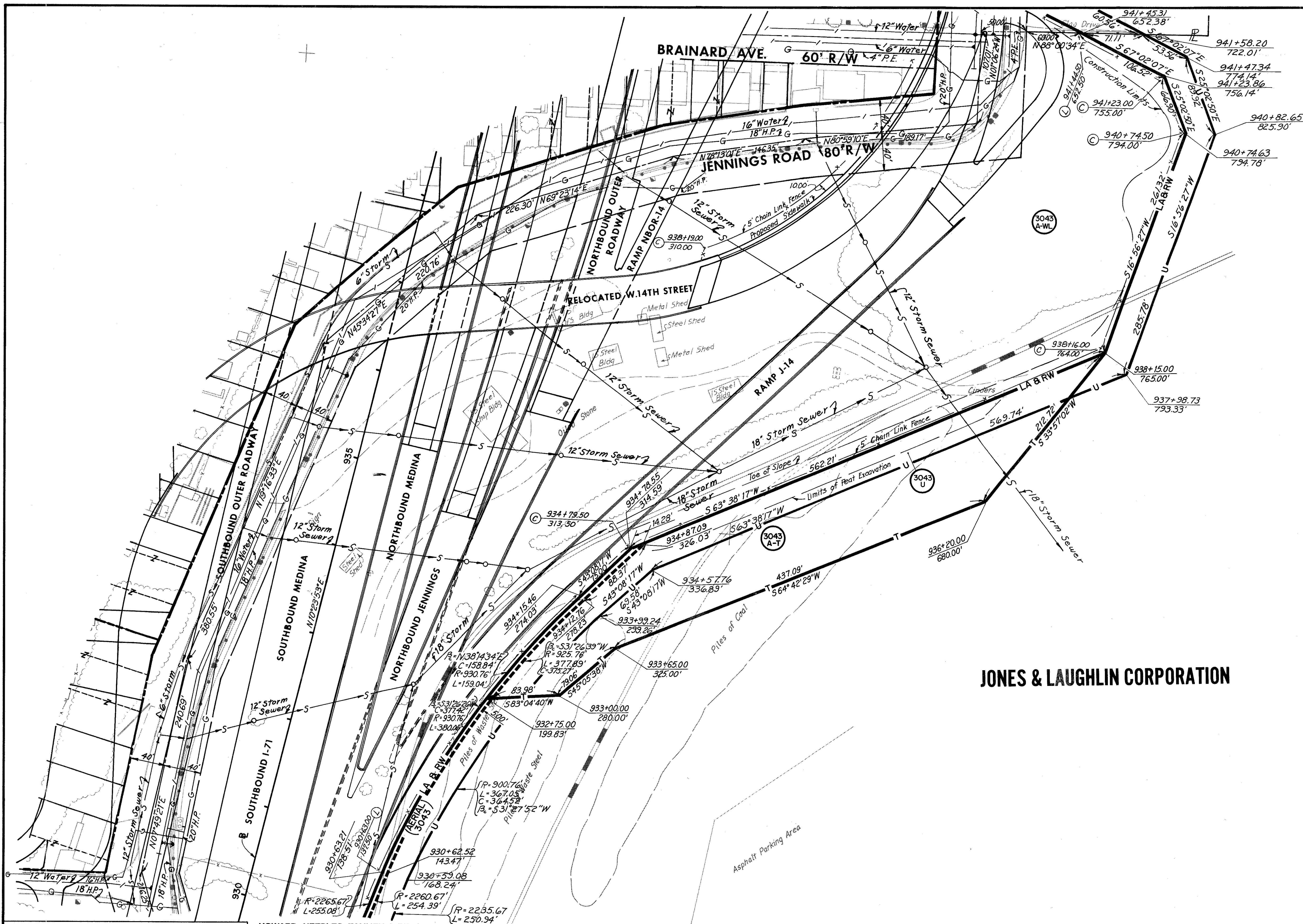
RIGHT OF WAY

FED. RD. DIVISION	STATE	PROJECT
2	OHIO	

CUYAHOGA COUNTY
 CUY- 71 - 17.83
 CUY- 176 - 12.76

637
646

26
35



JONES & LAUGHLIN CORPORATION



MADE R.D.V. DATE 6-11-64 TRACED DATE
 CHECKED R.P.P. DATE 9-9-64 SCALE 1"=50'

HOWARD, NEEDLES, TAMMEN & BERGENDOFF
 CONSULTING ENGINEERS
 KANSAS CITY CLEVELAND NEW YORK

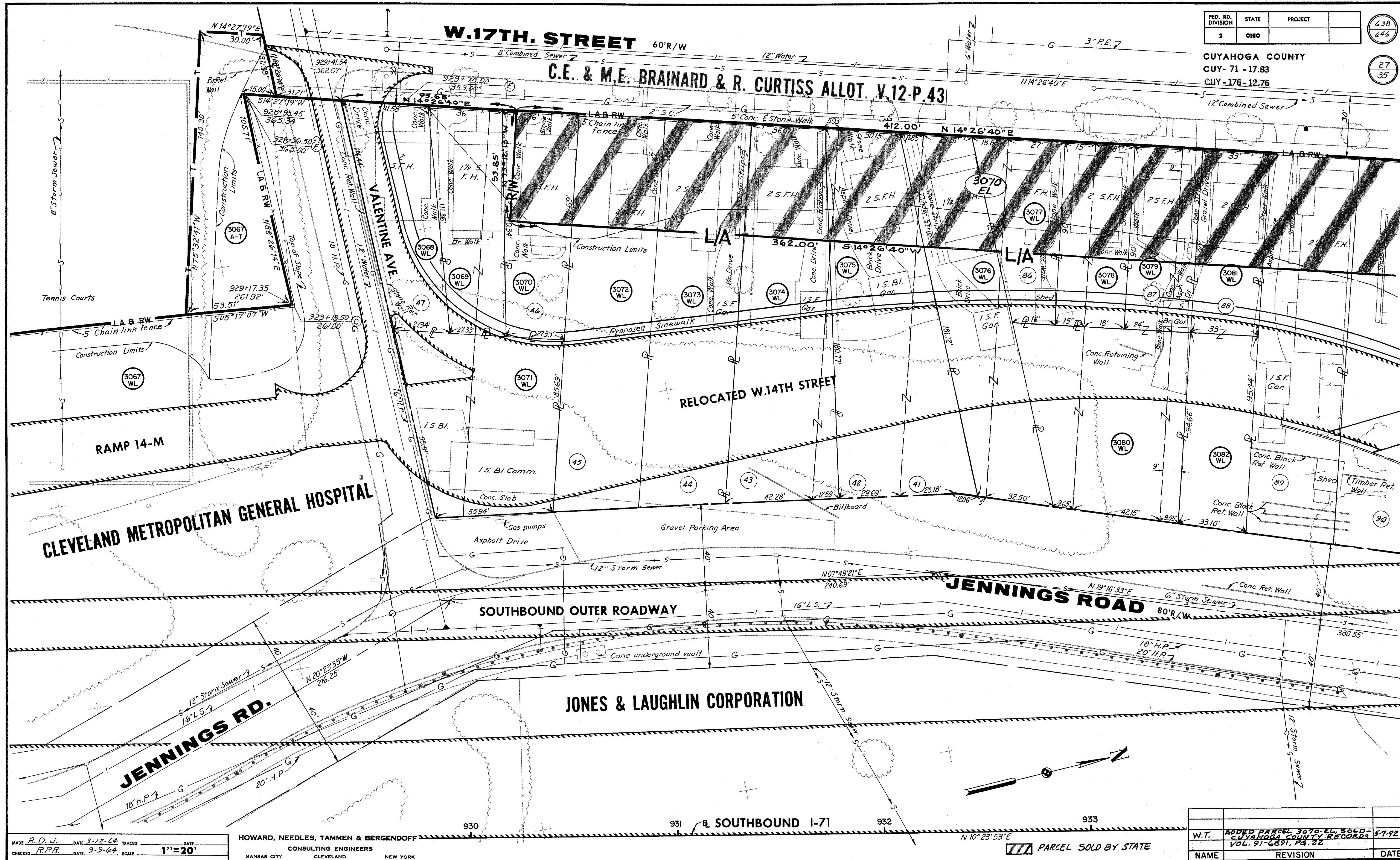
NAME	REVISION	DATE

FED. RD. DIVISION	STATE	PROJECT	
2	OHIO		



CUYAHOGA COUNTY
CUY- 71 - 17.83
CUY- 176 - 12.76

638
646

$$\frac{27}{35}$$


W.T.	ADDED PARCEL 3070-EL, SOLD- LAHOGA COUNTY RECORDS VOL. 91-6891, PG. 22	5-7-92
NAME	REVISION	DATE

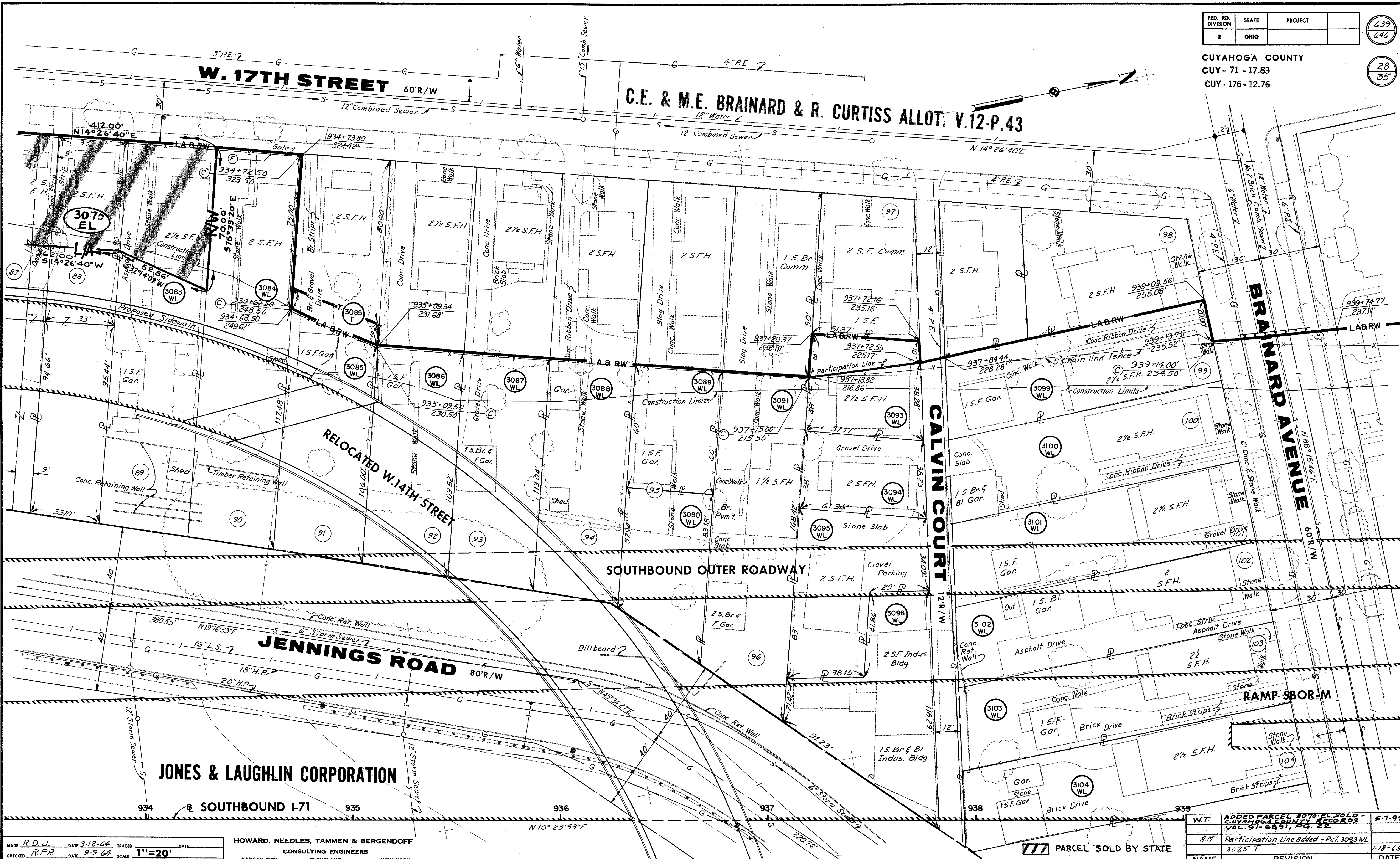
FEB 11 1965 RIGHT OF WAY

FED. RD. DIVISION	STATE	PROJECT
2	OHIO	

CUYAHOGA COUNTY
CUY-71-17.83
CUY-176-12.76

639
646

28
35



MADE R.D.J. DATE 3-12-64 TRACED DATE
CHECKED R.P.R. DATE 9-9-64 SCALE 1"=20'

HOWARD, NEEDLES, TAMMEN & BERGENDOFF
CONSULTING ENGINEERS
KANSAS CITY CLEVELAND NEW YORK

PARCEL SOLD BY STATE

W.T.	ADDED PARCEL 3070 EL SOLD - CUYAHOGA COUNTY RECORDS VOL. 91-6891, PG. 22	5-7-92
R.M.	Participation Line added - Pcl 3093 WL	1-18-65
NAME	3085 T	
REVISION		DATE

C.E. & M.E. BRAINARD & R. CURTISS ALLOT. V.12-P.43

CATHERINE E. BRAINARD
ALLOT. V.12-P.12

FED. RD. DIVISION	STATE	PROJECT	
2	OHIO		

CUYAHOGA COUNTY

CUY- 71 - 17.83

CUY- 176 - 12.76

MEYER & CURTISS RE-ALLOTMENT V.4-P-29

NICOLA AND JUDSON ALLOTMENT V.5-P.7

④ SOUTHBOUND I-71 CURVE DATA

P.I. Sta. 947+84.78
 $\Delta = 13^{\circ} 56' 45''$
 $D = 1^{\circ} 00' 00''$
 $R = 5729.58'$
 $T = 700.76'$
 $L = 1394.59'$
 $E = 42.69'$

HOWARD, NEEDLES, TAMMEN & BERGENDOFF
CONSULTING ENGINEERS
KANSAS CITY CLEVELAND NEW YORK

MADE R. D. J. DATE 3-11-64 TRACED _____ DATE _____
CHECKED W. J. M DATE 9-9-64 SCALE 1"=20'

NAME	REVISION	DATE

FEB 11 1965 RIGHT OF WAY

S.B. I-71 CURVE DATA

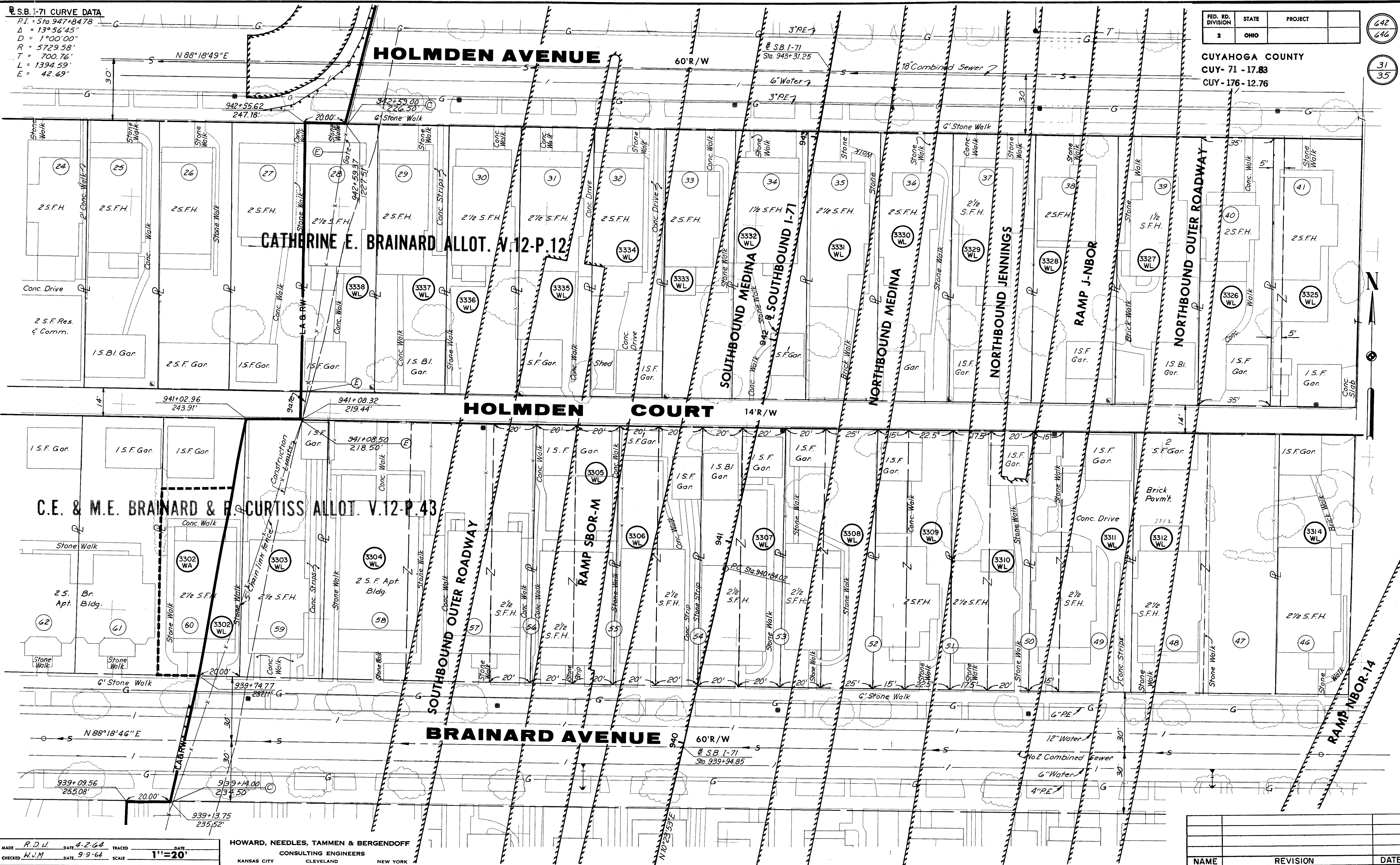
P.I. = Sta. 947+84.78
 $\Delta = 130^{\circ}56'45''$
 $D = 1^{\circ}00'00''$
 $R = 5729.58'$
 $T = 700.76'$
 $L = 1394.59'$
 $E = 42.69'$

FED. RD. DIVISION	STATE	PROJECT
2	OHIO	

CUYAHOGA COUNTY
 CUY- 71 - 17.83
 CUY- 176 - 12.76

642
646

31
35



MADE R.D.U. DATE 4-2-64 TRACED
 CHECKED W.J.M. DATE 9-9-64 SCALE 1"=20'

HOWARD, NEEDLES, TAMMEN & BERGENDOFF
 CONSULTING ENGINEERS
 KANSAS CITY CLEVELAND NEW YORK

NAME	REVISION	DATE

FED. RD. DIVISION	STATE	PROJECT
2	OHIO	

643
646

32
35

CUYAHOGA COUNTY
CUY-71-17.83
CUY-176-12.76

BUHRER AVENUE 50' R/W

MEYER & CURTISS ALLOT. V.4-P-29

MEYER & CURTISS RE-ALLOTMENT V.4-P-29

HOLMDEN AVENUE 60' R/W

S.B. I-71 CURVE DATA
P.I. Sta. 947+84.78
A = 13°56'45"
D = 1°00'00"
R = 5729.58'
T = 700.76'
L = 1394.59'
E = 42.69'

RELOCATED HOLMDEN AVE.

SOUTHBOUND MEDINA
SOUTHBOUND I-71

NORTHBOUND MEDINA

NORTHBOUND JENNINGS

NORTHBOUND OUTER ROADWAY

SOUTHBOUND OUTER ROADWAY

RAMP SBOR-M

RAMP J-NBOR

MADE R.J.K. DATE 4-2-64 TRACED DATE
CHECKED W.J.M. DATE 9-9-64 SCALE 1"=20'

HOWARD, NEEDLES, TAMMEN & BERGENDOFF
CONSULTING ENGINEERS
KANSAS CITY CLEVELAND NEW YORK

E.C.A.	Buhrer Sch. Wall deleted; Ex. changed date 4-25-66	
NAME	REVISION	DATE

FEB 11 1965

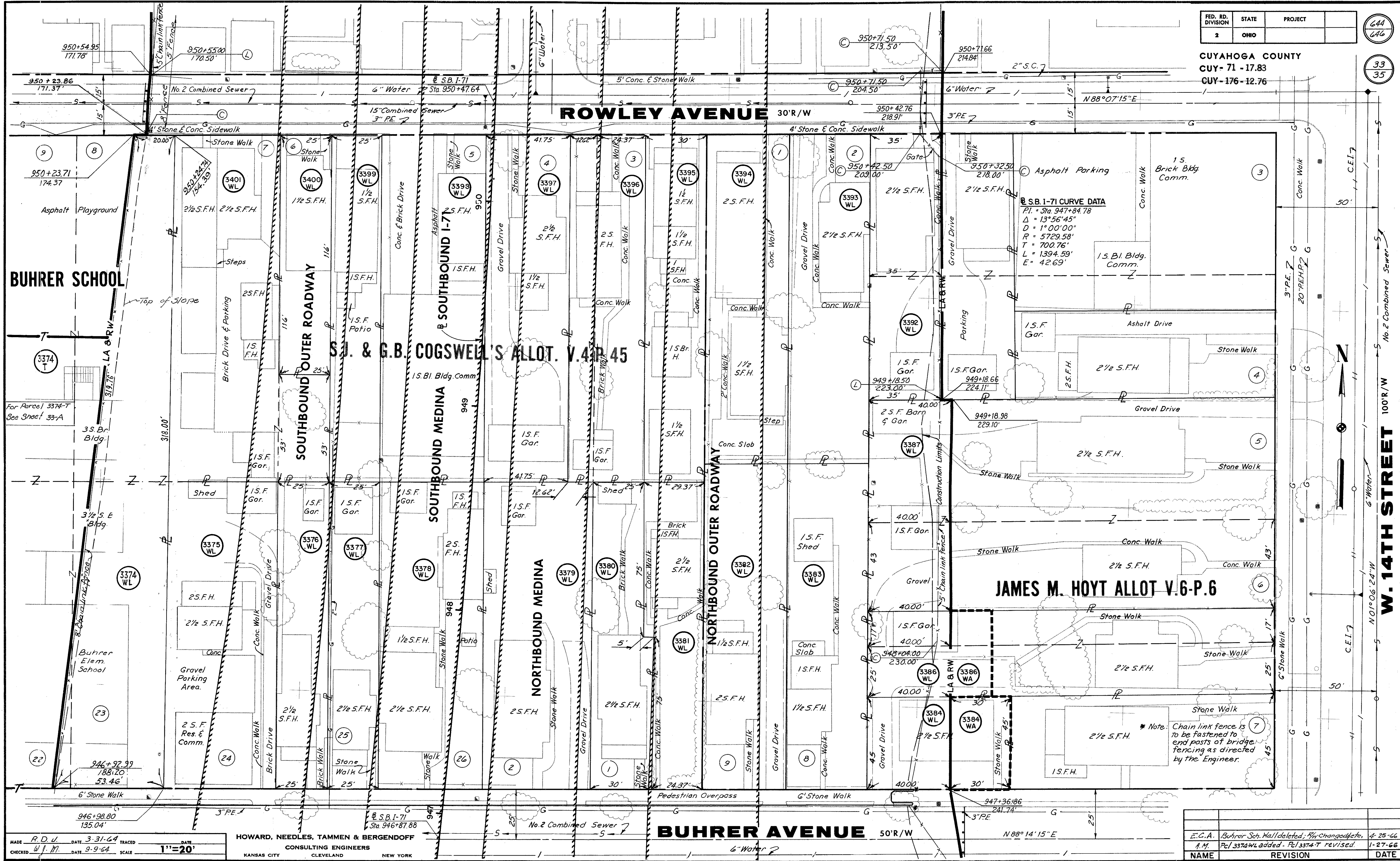
RIGHT OF WAY

FED. RD. DIVISION	STATE	PROJECT
2	OHIO	

CUYAHOGA COUNTY
 CUY-71-17.83
 CUY-176-12.76

644
 646

33
 35



MADE R.D.U. DATE 3-31-64 TRACED DATE
 CHECKED W.F.M. DATE 9-9-64 SCALE 1"=20'

HOWARD, NEEDLES, TAMMEN & BERGENDORFF
 CONSULTING ENGINEERS
 KANSAS CITY CLEVELAND NEW YORK

BUHRER AVENUE 50'R/W

NAME	REVISION	DATE
E.C.A.	Buhrer Sch. Wall deleted; R/W changed; etc.	4-25-66
A.M.	Pl. 3374WL added - Pl. 3374-T revised.	1-27-66

FEB 11 1965 RIGHT OF WAY

FED. RD. DIVISION	STATE	PROJECT
2	OHIO	

CUYAHOGA COUNTY
 CUY- 71 - 17.83
 CUY - 176 - 12.76

645
 646
 34
 35

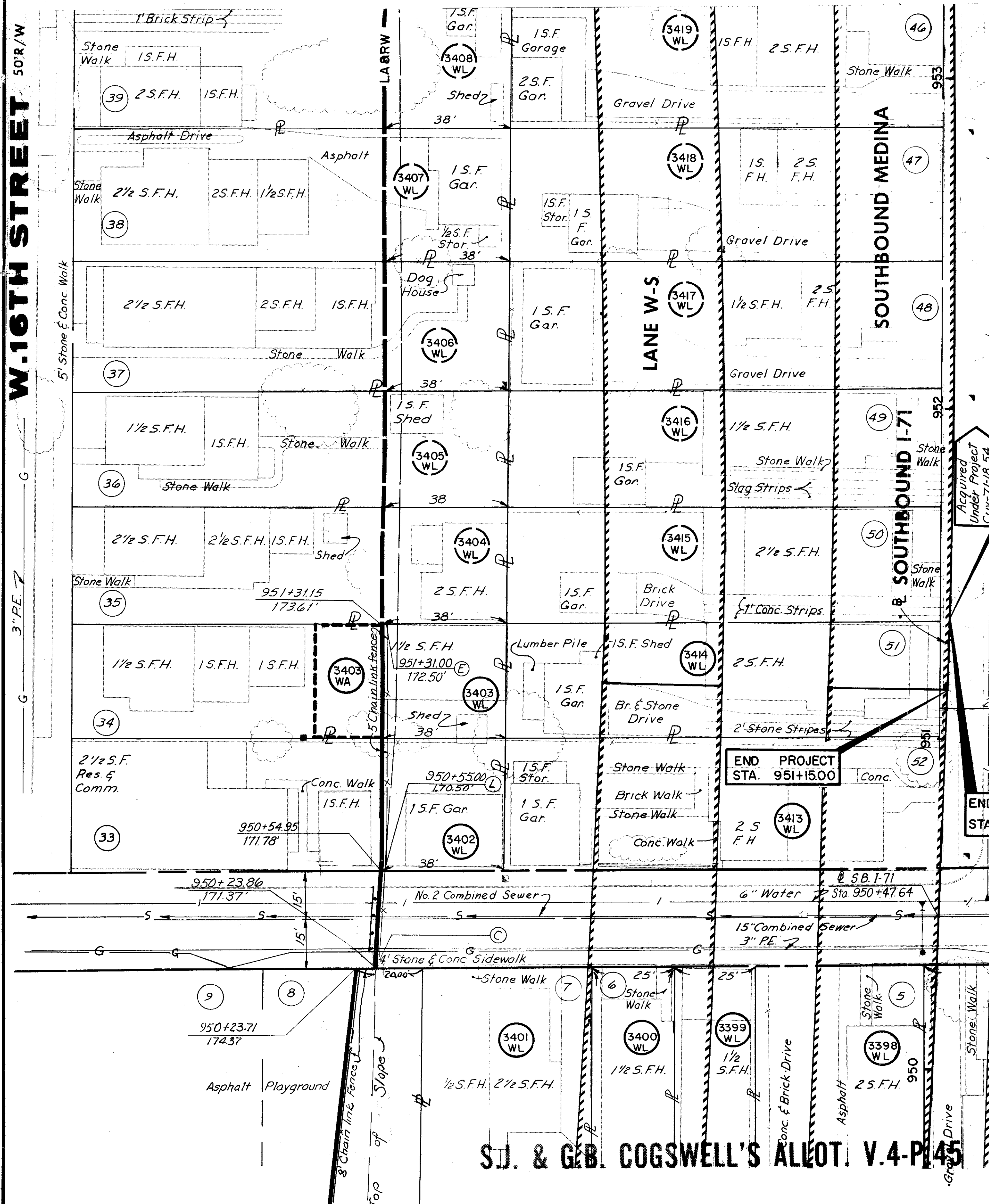
W. 16TH STREET 50'R/W

3" P.E. 7

G

MADE R.D.J. DATE 3-9-64 TRACED DATE 1-1-64
 CHECKED W.J.M. DATE 9-9-64 SCALE 1"=20'

HOWARD, NEEDLES, TAMMEN & BERGENDOFF
 CONSULTING ENGINEERS
 KANSAS CITY CLEVELAND NEW YORK



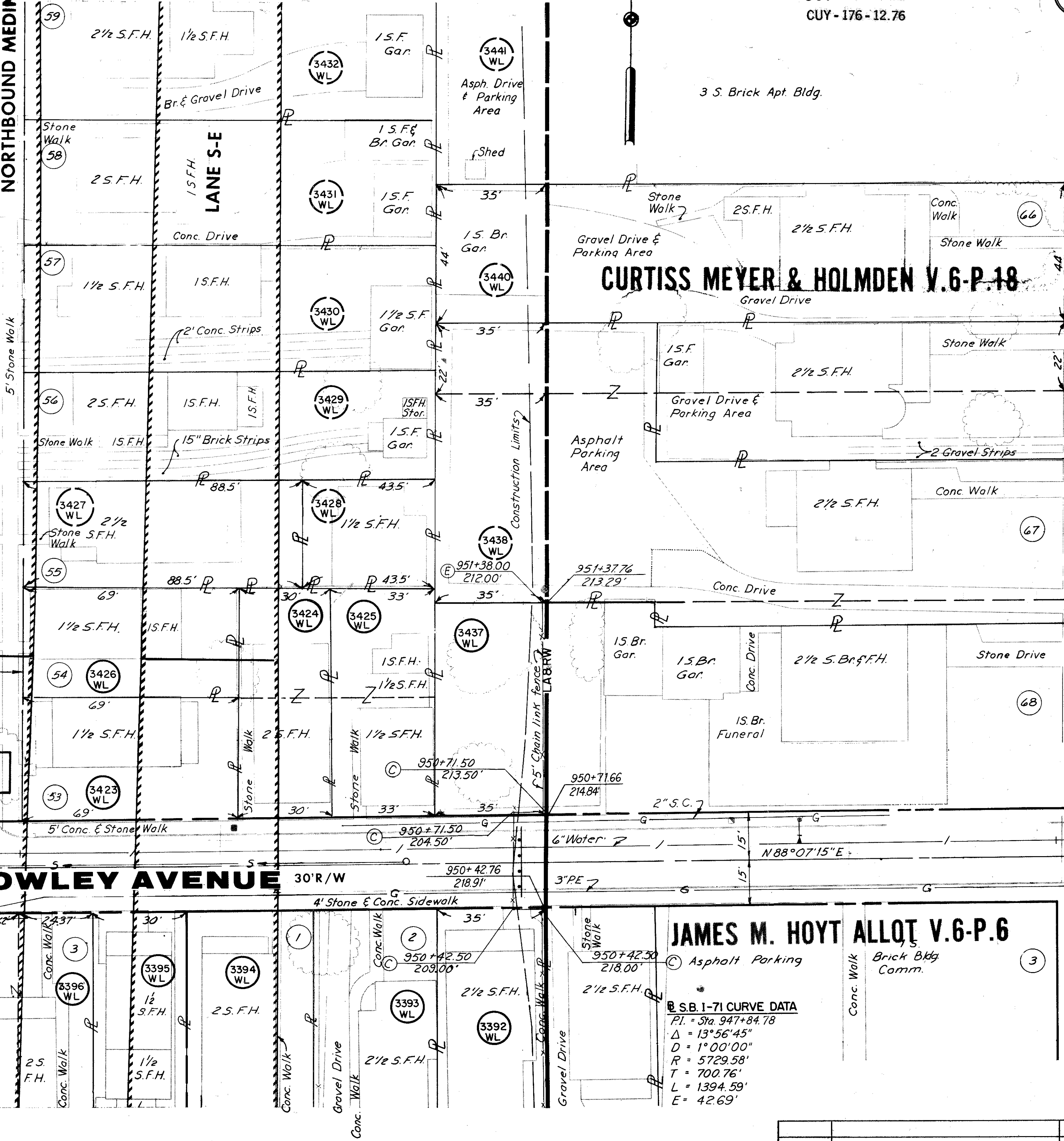
W. 15TH STREET 50'R/W

3" P.E. 7

G

MADE R.D.J. DATE 3-9-64 TRACED DATE 1-1-64
 CHECKED W.J.M. DATE 9-9-64 SCALE 1"=20'

HOWARD, NEEDLES, TAMMEN & BERGENDOFF
 CONSULTING ENGINEERS
 KANSAS CITY CLEVELAND NEW YORK

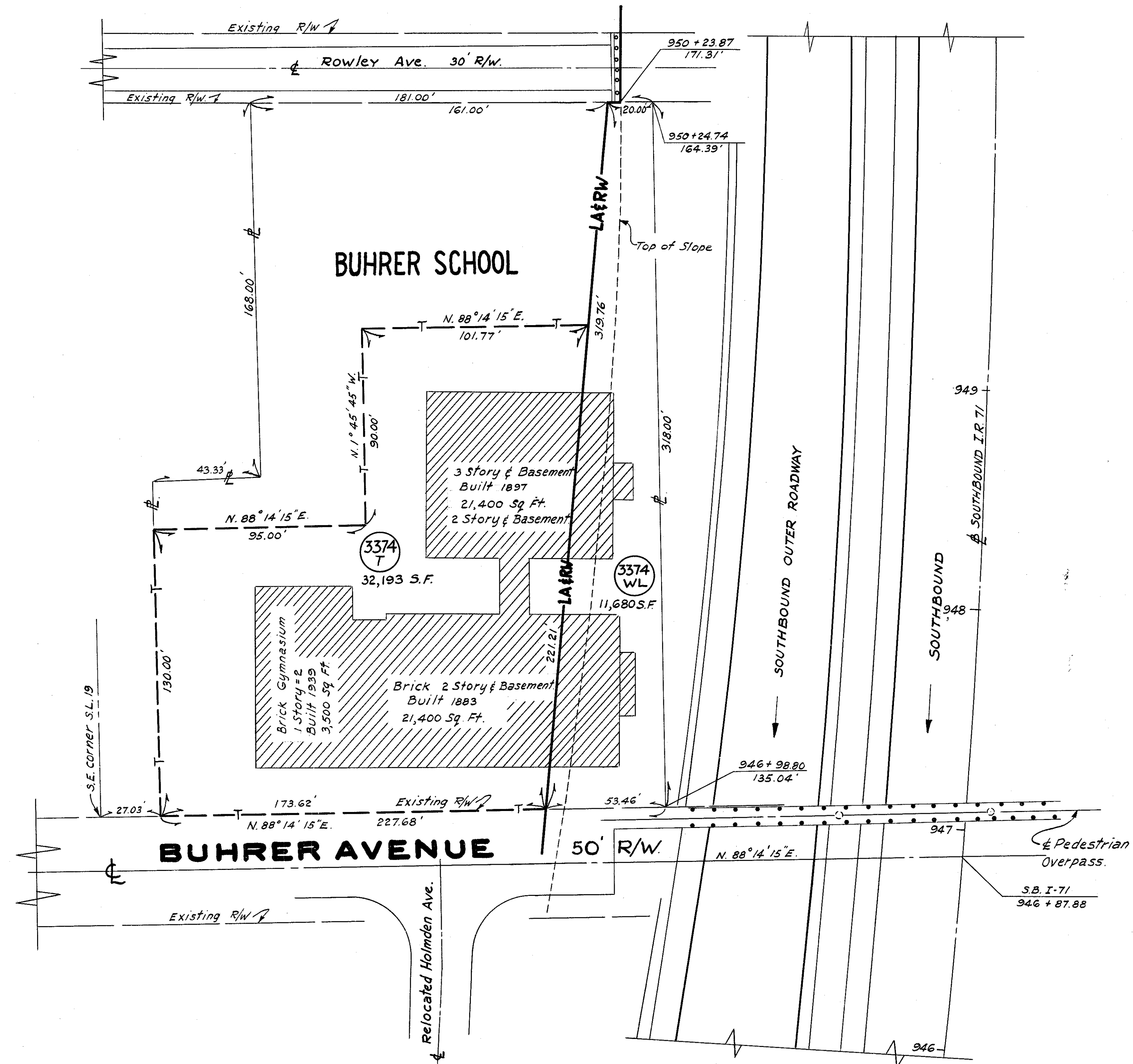


FED. RD. DIVISION	STATE	PROJECT	
2	OHIO		

644-A
646

CUYAHOGA COUNTY
CUY-71-17.83
CUY-176-12.76

33-A
35



Scale: 1" = 30'

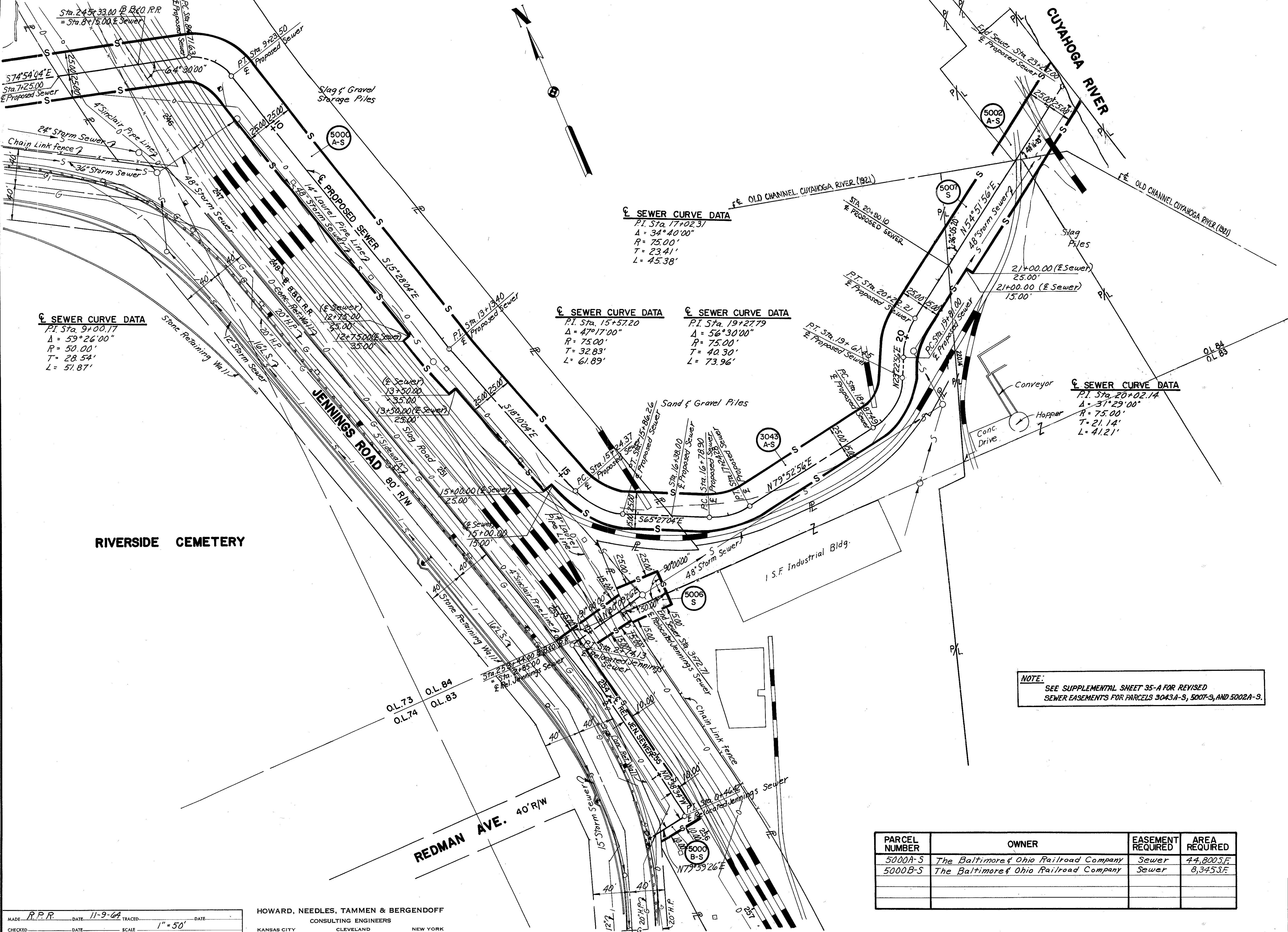
E.C.A.	Sheet	Date
Name	Revision	Date
	Sheet 33-A added	4-25-66

RIGHT OF WAY

FED. RD. DIVISION	STATE	PROJECT
2	OHIO	

CUYAHOGA COUNTY
 CUY - 71 - 17.83
 CUY - 176 - 12.76

646
 646
 35
 35



MADE R.P.R. DATE 11-9-64 TRACED _____ DATE _____
 CHECKED _____ DATE _____ SCALE 1" = 50'

HOWARD, NEEDLES, TAMMEN & BERGENDOFF
 CONSULTING ENGINEERS
 KANSAS CITY CLEVELAND NEW YORK

PARCEL NUMBER	OWNER	EASEMENT REQUIRED	AREA REQUIRED
5000A-S	The Baltimore & Ohio Railroad Company	Sewer	44,800.5 F.
5000B-S	The Baltimore & Ohio Railroad Company	Sewer	8,345.3 F.

NOTE:
 SEE SUPPLEMENTAL SHEET 35-A FOR REVISED
 SEWER EASEMENTS FOR PARCELS 3043A-S, 5007-S, AND 5002A-S.

C.J.V.	SUPPLEMENTAL SH. 35-A	2-16-66
K.T.S.	REV. P.L.S. PARCELS 5002A-S, 5007-S & 3043A-S	8-11-65
NAME	REVISION	DATE

FED. RD. DIVISION	STATE	PROJECT
2	OHIO	

646A

646

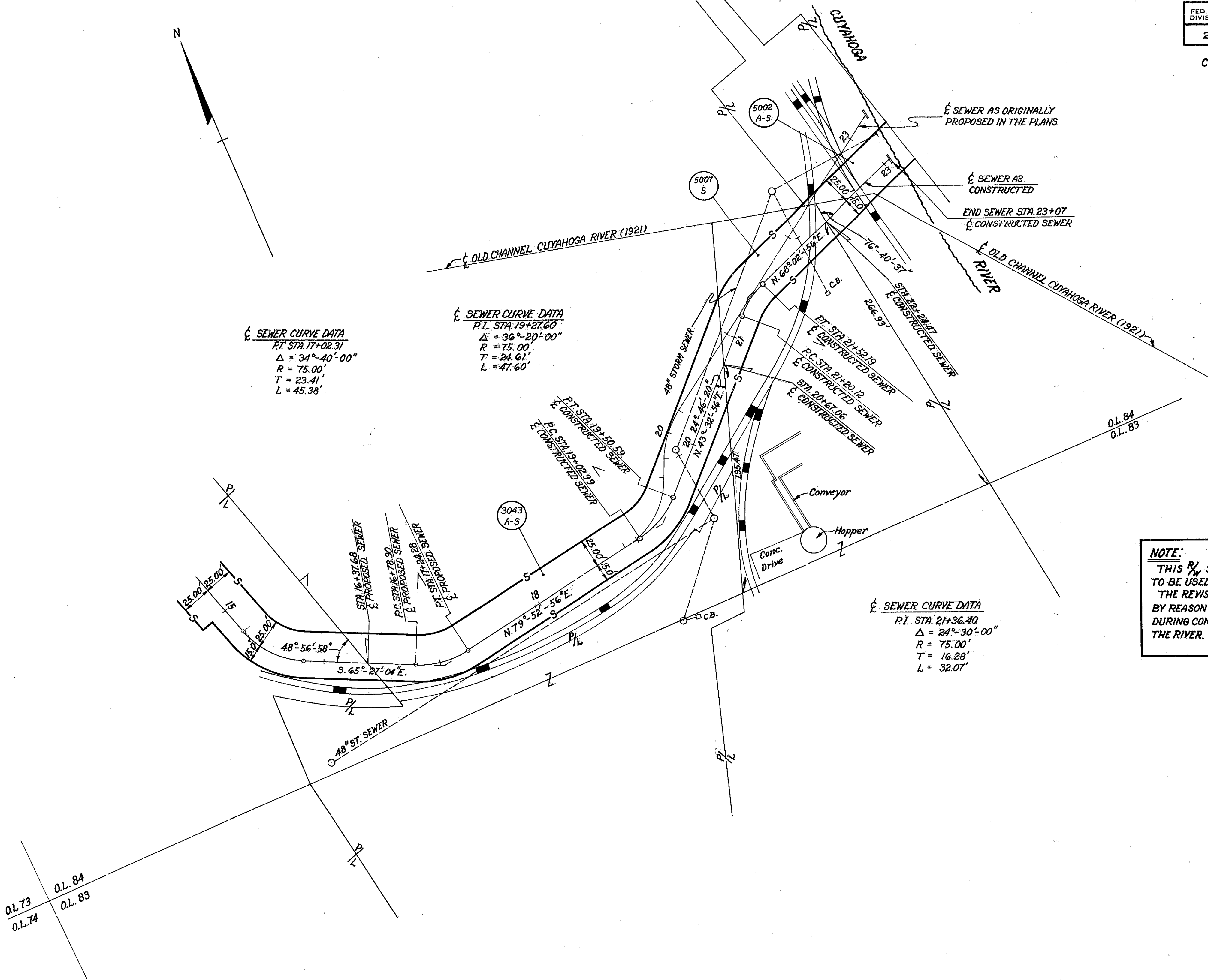
CUYAHOGA COUNTY

CUY - 71-17.83

CUY - 176-12.76

35-A

35



NOTE:
THIS R/W SHEET IS A SUPPLEMENTAL SHEET TO BE USED IN CONJUNCTION WITH R/W SHEET #35. THE REVISED SEWER EASEMENTS WERE NECESSITATED BY REASON OF A REVISION IN SEWER ALIGNMENT DURING CONSTRUCTION BETWEEN STA. 18+87.49 AND THE RIVER.

PARCEL NUMBER	OWNER	EASEMENT REQUIRED	AREA REQUIRED
5002A-S	THE WHEELING & LAKE ERIE RAILROAD CO.	SEWER	3,800 SQ. FT.
5007-S	CUYAHOGA LIME COMPANY	SEWER	6,300 SQ. FT.
3043A-S	JONES & LAUGHLIN STEEL CORPORATION	SEWER	0.39 AC.

C.J.V.	REV. AREAS, PARCELS - 5002A-S, 5007-S, 3043A-S	2-16-66
R.P.R.	ADDED TIES BETWEEN E SEWER & R'S.	2-10-66
C.J.V.	SUPPLEMENTAL SHEET 35-A	JAN, 66
NAME	REVISION	DATE

RIGHT OF WAY